Jones / Adventures in Americana, 1492-1897, T
3 0510 0596127$

The Woman's College of
University of North Carolina

The LIBRARY

Z
1207
J77
v.2

BUILDING USE ONLY

BUILDING USE ONLY

ADVENTURES
IN AMERICANA

ADVENTURES IN AMERICANA

1492-1897

The Romance of Voyage and Discovery from Spain to the Indies, the Spanish Main, and North America; inland to the Ohio Country; on toward the Mississippi; through to California; over Chilkoot Pass to the Gold Fields of Alaska.

Being a Selection of Books from the Library of Herschel V. Jones, Minneapolis, Minnesota.

WITH A PREFACE BY DR. WILBERFORCE EAMES



VOLUME II

NEW YORK

Published by William Edwin Rudge

1928

COPYRIGHT, 1928, BY HERSCHEL V. JONES

F
Z
1207
J77
v.2

PRINTED IN U.S.A.

ABBREVIATIONS

B. A.V.

Harrisse, Henry. *Bibliotheca Americana Vetustissima. A Description of Works relating to America published between the years 1492 and 1551.* New York, 1866. *Additions.* Paris, 1872.

Brinley

Catalogue of the American Library of the late Mr. George Brinley. 4 PARTS IN 3 VOLUMES. Hartford, 1878–1886.

Brunet

Brunet, Jacques-Charles. *Manuel du Libraire et de l'Amateur de Livres.* 5th edition. 6 VOLUMES IN 12 PARTS. Paris, 1860–1865.

Church

Cole, George Watson. *A Catalogue of Books Relating to The Discovery and Early History of North and South America Forming Part of The Library of E. D. Church.* 5 VOLUMES. New York. 1907.

Cowan

Cowan, Robert Ernest. *A Bibliography of the History of California and the Pacific West, 1510–1906.* San Francisco, The Book Club of California, 1914.

DePuy

DePuy, Henry F. *A Bibliography of the English Colonial Treaties with the American Indians.* New York. The Lenox Club, 1917.

Evans

Evans, Charles. *American Bibliography. 1639–1794.* 9 VOLUMES. Chicago, 1903–1925.

Field

Field, Thomas W. *An Essay towards an Indian Bibliography.* New York, 1873.

Ford

Ford, Paul Leicester. *Franklin Bibliography.* Brooklyn, 1889.

199681

Haebler

Haebler, Conrad. *Bibliografía Ibérica del siglo XV*. 2 VOLUMES. The Hague and Leipzig, 1903 and 1917.

Hain

Hain, Ludwig. *Repertorium Bibliographicum, in quo libri omnes ab arte typographica inventa usque ad annum MD*. 4 VOLUMES. Stuttgart, 1826–1838.

Harrisse: *Christophe Colomb*.

[Harrisse, Henry.] *Opera minora. Christophe Colomb et les Académiciens Espagnols*. Paris, 1894.

Hildeburn

Hildeburn, Charles R. *A Century of Printing. The Issues of the Press of Pennsylvania. 1685–1784*. 2 VOLUMES. Philadelphia, 1886.

J. C. B.

Bibliotheca Americana. Catalogue of the John Carter Brown Library in Providence, Rhode Island. 2 VOLUMES IN 4 PARTS. Providence, 1919, 1922.

Leclerc

Leclerc, Ch. *Bibliotheca Americana*. Paris, 1878.

Littlefield

Littlefield, George Emery. *The Early Massachusetts Press. 1638–1711*. 2 VOLUMES. Boston, The Club of Odd Volumes, 1907.

Medina

Medina, José Toribio. *La Imprenta en Lima*. 4 VOLUMES. Santiago de Chile, 1904–1907.

—*La Imprenta en México*. 8 VOLUMES. Santiago de Chile, 1909–1912.

—*La Imprenta en Puebla de los Angeles*. Santiago de Chile, 1908.

—*Biblioteca Hispana-Americana*. 7 VOLUMES. Santiago de Chile, 1898–1907.

Palau

Palau y Dulcet, Antonio. *Manuel del Librero Hispano-Americano*. 7 VOLUMES. Barcelona, 1923–1927.

Pellechet

Pellechet, Marie. *Catalogue Général des Incunables des Bibliothèques Publiques de France.* 3 VOLUMES (A-Gregorious Magnus). Paris, 1897–1909.

Pilling

Pilling, James Constantine. *Bibliography of the Siouan Languages.* 1887.

—*Bibliography of the Iroquian Languages.* 1888.

—*Bibliography of the Algonquian Languages.* 1891.

—*Bibliography of the Chinookan Languages.* 1893.

All published at Washington by The Smithsonian Institution.

Rosenbach

Rosenbach, A. S. W. *An American Jewish Bibliography.* A special edition of Publications of the American Jewish Historical Society, Number 30. 1926.

Sabin

Sabin, Joseph. Continuation by Wilberforce Eames. *A Dictionary of Books relating to America, from its discovery to the present time.* 29 + VOLUMES. New York, 1868–19—.

Salva

Salvá y Mallen, Pedro. *Catálogo de la Biblioteca de Salvá.* 2 VOLUMES. Valencia, 1872.

Smith

Smith, Charles W. *Pacific Northwest Americana.* Edition 2, Revised and Enlarged. New York, 1921.

S. T. C.

Pollard, A. W. & Redgrave, G. R., and others. *A Short-Title Catalogue of Books printed in England, Scotland & Ireland and of English Books Printed Abroad 1475–1640.* London, The Bibliographical Society, 1926.

Thomson: *Bibliography of Ohio.*

Thomson, Peter G. *A Bibliography of the State of Ohio.* Cincinnati, 1880.

Wagner

Wagner, Henry R. *The Plains and the Rockies.* San Francisco, 1921.

Wagner: *California Imprints.*
Wagner, H. R. *California Imprints August 1846–June 1851.* Berkeley, California, 1922.

Wagner: *Spanish Southwest.*
Wagner, H. R. *The Spanish Southwest 1542–1794.* Berkeley, California, 1924.

Winsor
Winsor, Justin. *Narrative and Critical History of America.* 8 VOLUMES. Boston, 1889.

W. L. Clements Library
The W. L. Clements Library of Americana at the University of Michigan. Ann Arbor, 1923.

THOMAS, Gabriel.

An Historical and Geographical Account of the Province and Country of Pensilvania; and of West-New-Jersey in America. . . . With a Map of both Countries.

London, for A. Baldwin, 1698.

Octavo, 56 leaves, last blank and genuine; engraved folding map, title page for first and for second part; bound with three other tracts in old half vellum.

This in an important one of the numerous works written to stimulate interest in immigration to the New World. It paints an alluring picture of a land where the poor could improve their economic condition so as to live "without either begging or stealing."

Church 778. Stevens 2660. J. C. B. Pilling: *Algonquian Languages,* page 486.

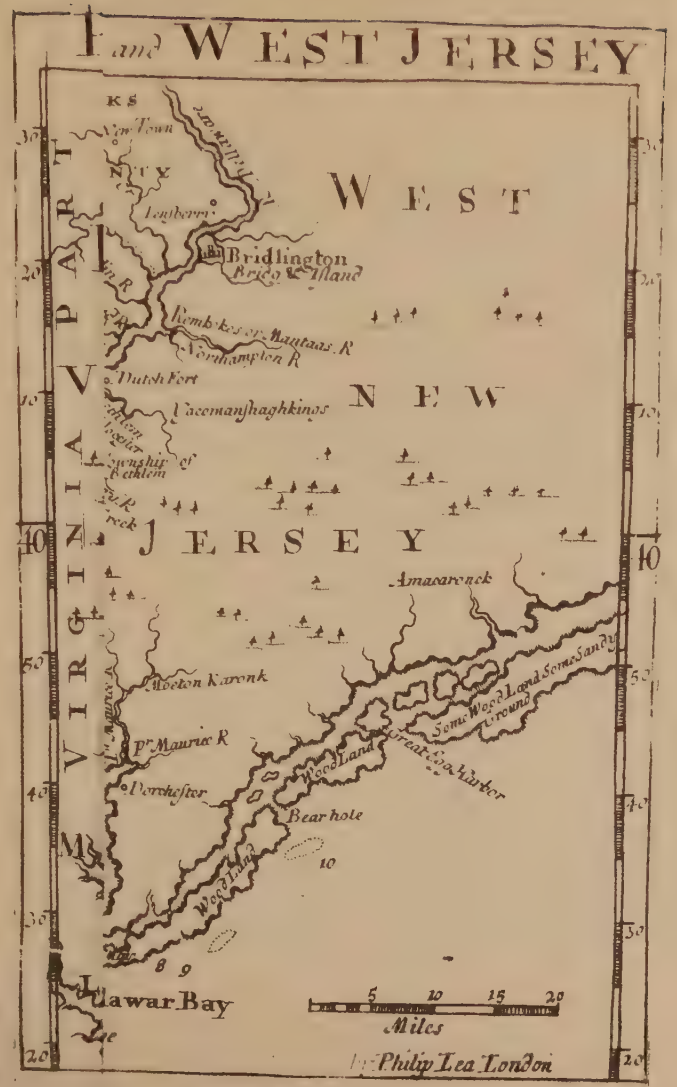

PENSILVANIA:

AND OF

West-New-Jersey

IN

AMERICA.

The Richneſs of the Soil, the Sweetneſs of the Situation, the Wholeſomneſs of the Air, the Navigable Rivers, and others, the prodigious Encreaſe of Corn, the flouriſhing Condition of the City of *Philadelphia*, with the ſtately Buildings, and other Improvements there. The ſtrange Creatures, as *Birds*, *Beaſts*, *Fiſhes*, and *Fowls*, with the ſeveral ſorts of *Minerals*, *Purging Waters*, and *Stones* lately diſcovered. The *Natives*, *Aborogines*, their *Language*, *Religion*, *Laws*, and *Cuſtoms*; The firſt Planters, the *Dutch*, *Sweeds*, and *Engliſh*, with the number of its Inhabitants; As alſo a Touch upon *George Keith's New Religion*, in his ſecond Change ſince he left the *QUAKERS*.

With a Map of both Countries

By GABRIEL THOMAS,
who reſided there about Fifteen Years.

London, Printed for, and Sold by *A. Baldwin*, at the *Oxon Arms* in *Warwick-Lane*, 1698

DICKINSON, JONATHAN.

God's Protecting Providence, Man's Surest Help and Defence, in Times of the Greatest Difficulty, and most Eminent Danger. Evidenced In the Remarkable Deliverance of Robert Barrow, with divers other Persons, from the Devouring Waves of the Sea; amongst which they suffered Shipwrack: And also, From the cruel Devouring Jaws of the Inhumane Canibals of Florida.

London, sold by T. Sowle, 1700.

Octavo, 52 leaves, some margins uncut, original calf.

Second edition. The first edition was printed in Philadelphia.

"Dickinson was a native of Jamaica, who, with his wife, had joined the Society of Friends a short time before embarking on the voyage the misfortunes of which are the subject of this book. He settled in Philadelphia and became one of the most extensive and successful merchants of his time."—Church.

Sabin 20015. Not in Church.

GOD's *Protecting Providence*, MAN's Sureſt Help and Defence,

IN

Times of the Greateſt Difficulty, and moſt Eminent Danger.

EVIDENCED

In the Remarkable Deliverance of **Robert Barrow**, with divers other Perſons, from the Devouring Waves of the Sea; amongſt which they ſuffered

Shipwrack:

And alſo,

From the cruel Devouring Jaws of the Inhumane

Canibals of *Florida*.

Faithfully Related by one of the Perſons concerned therein, **Jonathan Dickenſon.**

The Lord on high is mightier than the noiſe of many Waters; yea, than the mighty Waves of the Sea, Pſalm 93. 4.
The dark places of the Earth are full of the Habitations of Cruelty, Pſalm 74. 20.

Printed in *Philadelphia*: Re-printed in *London*, and Sold by *T. Sowle*, in *White-Hart-Court* in *Gracious-ſtreet*, 1700.

145

MITCHELL, Dr. John.

A Full Account of the Proceedings In Relation to Capt. Kidd. In two Letters. Written by a Person of Quality to a Kinsman of the Earl of Bellomont in Ireland.

London, by the Booksellers of London and Westminster, 1701.

Quarto, 30 leaves, many uncut edges, in wrapper, in half blue slip case.

First edition. Three editions were issued the same year.

Captain William Kidd was financed for expeditions against the pirates by funds furnished largely by the Earl of Bellomont. "Whatever may have been Kidd's crimes, it is clear he did not have a fair trial, and was found guilty on insufficient evidence."—Church.

Church 797. Stevens 1602. Sabin 37703.

A FULL ACCOUNT OF THE PROCEEDINGS In Relation to Capt. KIDD.

In two LETTERS.

Written by a Perſon of Quality to a Kinſman of the Earl of *Bellomont* in *Ireland.*

LONDON,

Printed and Sold by the Bookſellers of *London* and *Weſtminſter.* MDCCI.

WOLLEY, Charles.

A two Years Journal in New-York: And part of its Territories in America.

London, for Dickenson Boys in Lowth, and George Barton in Boston, 1701.

Octavo, 56 leaves, with half title, original sheep in dark brown morocco case.

Second edition, identical with the first published the same year, with the corrected sheet C, except for the title page.

"The work was written by Charles Wolley, or Wooley, a clergyman of the Church of England, who accompanied Sir Edmund Andros to New York in 1678. He officiated as chaplain at the Fort until his return to England, July, 1680. His little volume, written after his return to England, but not published until 1701, presents an interesting account of New York at the end of the seventeenth century. . . . He gives considerable space to an account of the Indians. Speaking of land, he says that it could be bought 'in my time at two-pence or three-pence the Acre, for which they have a good Patent or Deed from the Governor.' "—Church.

Church 801.

A two Years

JOURNAL

IN

New-York:

And part of its

TERRITORIES

IN

AMERICA.

By C. W. A. M.

LONDON,

Printed for *Dickenson Boys* in *Lowith*, and *George Barton* in *Boston*, MDCCI.

WILLIAMS, JOHN.

The Redeemed Captive, Returning to Zion. A Faithful History of Remarkable Occurrences, in the Captivity and the Deliverance of Mr. John Williams; Minister of the Gospel, in Deerfield, Who, in the Desolation which befel that Plantation, by an Incursion of the French & Indians, was by Them carried away, with his Family, and his Neighbourhood, unto Canada. Whereto there is annexed a Sermon preached by him, upon his Return, at the Lecture in Boston, Decemb. 5. 1706.

Boston, *B. Green* for Samuel Phillips, 1707.

12mo, 55 leaves, first two leaves, and pages 5-6, in facsimile; contemporary wrappers, red morocco case.

First edition.

An extremely rare Indian captivity.

Evans 1340. Littlefield: *Early Massachusetts Press,* II, 55. Not in Church.

The Redeemed Captive, Returning to ZION

A Faithful HISTORY
OF
Remarkable Occurrences,
IN THE
Captivity
AND THE
Deliverance
OF
Mr. John Williams;

Miniſter of the Goſpel, in DEERFIELD, Who, in the Deſolation which befel that Plantation, by an Incurſion of the French & Indians, was by *Them* carried away, with his Family, and his Neighbourhood, unto CANADA.

Whereto there is annexed a SERMON Preached by him, upon his RETURN, at the Lecture in *Boſton, Decemb.* 5. 1706. On thoſe Words, Luk. 8. 39. *Return to thine own Houſe, and ſhew how great Things God hath done unto thee.*

Boſton in *N. E.* Printed by B. Green, for Samuel Phillips, at the Brick Shop. 1707.

LAWSON, JOHN.

A New Voyage to Carolina; Containing the Exact Description and Natural History of that Country: Together with the Present State thereof. And A Journal Of a Thousand Miles, Travel'd thro' several Nations of Indians. Giving a particular Account of their Customs, Manners, &c.

London, 1709.

Quarto, 131 leaves, full-page engraved illustration and large folding map; dark green morocco by W. Pratt.

First edition. "The relation of a man of acute habits of observation, some intelligence, and entire veracity. . . . Lawson was a land surveyor in the employment of the government and was the unhappy cause of the exile of the Tuscarora tribe to New York, and its consequent incorporation into the Iroquois Confederacy, by which its name was changed to the Six Nations."—Field.

Sabin 39451. Not in Church.

A NEW VOYAGE TO CAROLINA;

CONTAINING THE

Exact Deſcription and *Natural Hiſtory*

OF THAT

COUNTRY:

Together with the *Preſent State* thereof.

AND

A JOURNAL

Of a Thouſand Miles, Travel'd thro' ſeveral Nations of *INDIANS.*

Giving a particular Account of their Cuſtoms, Manners, *&c.*

By JOHN LAWSON, Gent. Surveyor-General of *North-Carolina.*

LONDON:

Printed in the Year 1709.

JOUTEL, Henri.

Journal Historique du dernier voyage que feu M. de la Sale fit dans le Golfe de Mexique, pour trouver l'embouchure, & le cours de la Riviere de Missicipi, nommée à present la Riviere de Saint Loüis, qui traverse la Louisiane. Où l'on voit l'Histoire tragique de sa mort, & plusieurs choses curieuses du nouveau monde.

Paris, *Estienne Robinot,* 1713.

12mo, 210 leaves, large folding map; blue morocco by Rousselle.

First edition. According to Sabin: "This curious relation was the last which the public received of the unfortunate expedition in which La Sale was assassinated by some of his men, March 19, 1687. . . . Mr. Parkman remarks: 'Of the three narratives of this journey, those of Joutel, Cavelier and Douay, the first is by far the best. That of Cavelier seems to be the work of a man of confused brain and indifferent memory. Joutel's account is of a very different character and seems to be the work of an honest and intelligent man. Douay's account is brief, but it agrees with that of Joutel in most essential points.' *France and England in North America,* III, page 356."

John Carter Brown Catalogue: "Charlevoix, who knew Joutel, in speaking of him says: 'He was a very upright man, and the only one of La Sale's party on whom that explorer could rely. Joutel accordingly rendered him important services. He complained that in retouching his work they had somewhat altered it, but it does not appear that they made any essential changes.'—*Hist. of New France.*"

Church: "This work was written by Joutel to counteract, in part, the statements of Tonti's *Dernières Découvertes . . . de M. de la Sale,* Paris, 1697, which, though it appeared under Tonti's name, was disowned by him . . . The map which accompanies the work was designed by Joutel and is the first to give the results of the last two voyages of La Salle. It gives a very correct representation of the course of the Mississippi as far as its mouth."

Church 855. Winsor 4, 240. Sabin 36760.

JOURNAL HISTORIQUE

DU DERNIER VOYAGE que feu M. de la Sale fit dans le Golfe de Mexique, pour trouver l'embouchure, & le cours de la Riviere de *Miſſicipi*, nommée à preſent la Riviere de Saint Loüis, qui traverſe la LOUISIANE.

Où l'on voit l'Hiſtoire tragique de ſa mort, & pluſieurs choſes curieuſes du nouveau monde. Par Monſieur JOUTEL, *l'un des Compagnons de ce Voyage, redigé & mis en ordre par Monſieur* DE MICHEL.

A PARIS,

Chez Estienne Robinot, Libraire, Quay & attenant la Porte des Grands Auguſtins, à l'Ange Gardien.

MDCCXIII.

Avec Approbation & Privilege du Roy.

JOUTEL, HENRI.

A Journal Of the Last Voyage Perform'd by Monsr. de la Sale, to the Gulph of Mexico, To find out the Mouth of the Missisipi River; containing, An Account of the Settlements he endeavour'd to make on the Coast of the aforesaid Bay, his unfortunate Death, and the Travels of his Companions for the Space of Eight Hundred Leagues across that Inland Country of America. now call'd Louisiana, . . . till they came into Canada. . . . With an exact Map of that vast Country, and a Copy of the Letters Patents granted by the K. of France to M. Crozat.

London, for A. Bell, B. Lintott and J. Baker, 1714.

Octavo, original folding map with view of Niagara, uncut; original boards, vellum back, in half green slip case.

First English edition of NO. 149. The copy described in the *Church Catalogue*.

Church 859. Winsor 4, 240. Sabin 36762.

A

JOURNAL

Of the LAST

VOYAGE

Perform'd by

Monſr. de la Sale,

TO THE

GULPH of MEXICO,

To find out the

Mouth of the *Miſſiſipi* River;

CONTAINING,

An Account of the Settlements he endeavour'd to make on the Coaſt of the aforeſaid *Bay*, his unfortunate Death, and the Travels of his Companions for the Space of Eight Hundred Leagues acroſs that Inland Country of *America*. now call'd *Louiſiana*, (and given by the King of *France* to M. *Crozat*,) till they came into *Canada*.

Written in French *by Monſieur* JOUTEL,
A Commander in that Expedition;
And Tranſlated from the Edition juſt publiſh'd at Paris.

With an exact Map of that vaſt Country, and a Copy of the *Letters Patents* granted by the K. of *France* to M. *Crozat*.

LONDON, Printed for *A. Bell* at the *Croſs-Keys* and *Bible* in *Cornhill*, *B. Lintott* at the *Croſs Keys* in *Fleet-ſtreet*, and *J. Baker* in *Pater-Noſter-Row*, 1714.

CLAESSE, LAWRENCE.

The Morning and Evening Prayer, The Litany, Church Catechism, Family Prayers, and Several Chapters of the Old and New-Testament, Translated into the Mahaque Indian Language.

New York, *William Bradford,* 1715.

Quarto, 72 leaves, title pages in English and in Indian, the catechism between pages 40 and 41; original calf in half blue slip case.

"This is the first Mohawk Prayer Book, and the earliest known book printed in an Indian dialect in New York. Excepting the English title page and headings to the prayers, it is wholly in the Mohawk language. . . . This translation is based upon that of the Rev. Bernardus Freeman, who ministered to the Indians after the departure of the Rev. Thoroughgood Moore. He presented a copy of this translation to the Society for the Propagation of the Gospel in Foreign Parts. When, in 1712, the Rev. William Andrews was sent as a missionary to these Indians, a copy was sent to him with instructions to print a part in Indian and distribute it among the Indians. Claesse, who was a good interpreter and frequently visited the Onondagas, probably revised and added to the original translation."—Church.

"This interesting volume is a fine specimen of Bradford's printing; and the impressions having been chiefly distributed among the Indians, and by them destroyed, it has become a book of almost matchless rarity."—Sabin.

Church 861. Evans 1740. Field 1072. Sabin 13180 and 13181.

THE

Morning and Evening Prayer,

THE { Litany, / Church Catechiſm, / Family Prayers,

AND

Several Chapters of the Old and New-Teſtament, Tranſlated into the *Mahaque Indian* Language,

By *Lawrence Claeſſe*, Interpreter to *William Andrews*, Miſſionary to the *Indians*, from the Honourable and Reverend the *Society for the Propogation of the Goſpel in Foreign Parts.*

Ask of me, and I will give thee the Heathen *for thine Inheritance, and the Utmoſt Parts of the Earth for thy Poſſeſſion*, Pſalm 2. 8.

Printed by *William Bradford* in *New-York*, 1715.

N E

Orhoengene neoni Yogaraskhagh Yondereanayendaghkwa,

N E { Ene Niyoh Raodeweyena,
Onoghſadogeaghtige Yondadderighwanondoentha,
Siyagonnoghſode Enyondereanayendaghkwagge,

Yotkade Kapiielhogough ne Karighwadaghkweagh Agayea neoni Aſe Teſtament, neoni Niyadegariwagge, ne *Kunninggahaga Siniyewenoteagh.*

Tehoenwenadenyough *Lawrance Claeſſe*, Rowenagaradatsk *Willi m Andrews*, Ronwanha-ugh *Ongwehoenwighne* Rodirighhoeni Raddiyadanorough neoni Ahoenwadigonuyoſthagge Thoderighwawaakhogk ne Wahooni Agarighhowanha Niyoh Raodeweyena Niyadegoghwhenjage.

Eghtſeraggwas Eghtjeeagh ne ongwehoonwe, neoni ne ſiyodoghwhenjooktannighhoegh etho ahadyeandough.

Mississippi Company.

A Full and Impartial Account of the Company of Mississipi, Otherwise call'd the French East-India-Company, Projected and settled by Mr. Law. . . . In French and English.

London, for R. Francklin, W. Lewis, J. Roberts, J. Graves and J. Stagg, 1720.

Octavo, 38 leaves, calf. Entirely uncut.

"One of the tracts that induced so many to embark in the famous *Mississippi Bubble*. The Company had the sole privilege of the trade of the Mississippi. Mr. Law, a Scotch gentleman, whose genius always carried him to the study of trade and money, contrived the plan of this establishment, of which he was appointed the principal director, etc."—Sabin.

Sabin 26144. Not in Church.

A

FULL and IMPARTIAL

ACCOUNT

OF THE

COMPANY

OF

MISSISSIPI,

Otherwise call'd the

French EAST-INDIA-COMPANY,
Projected and settled by Mr. *LAW*.

WHEREIN the Nature of that Establishment and the almost incredible Advantages thereby accruing to the *French* King, and a great Number of his Subjects, are clearly explain'd and made out. With an Account of the Establishment of the Bank of *Paris*, by the said Mr. *LAW*. To which are added, A Description of the Country of MISSISSIPI, and a Relation of the first Discovery of it: In Two Letters from a Gentleman to his Friend.

In FRENCH *and* ENGLISH.

LONDON:

Printed for R. FRANCKLIN, at the *Sun in Fleetstreet*; W. LEWIS in *Covent-Garden*, J. ROBERTS in *Warwick-Lane*, J. GRAVES in St. *James's-Street*, and J. STAGG in *Westminster-Hall*. MDCCXX. Price 1 *s*.

COLDEN, CADWALLADER.

Papers relating to An Act of the Assembly of the Province of New-York, For Encouragement of the Indian Trade, &c. and for Prohibiting the Selling of Indian Goods to the French, viz. of Canada. . . . With a Map.

New York, *William Bradford,* 1724.

Folio, 13 leaves, and folding map in the rare first state, A^3, B-F^2; paper wrappers, red morocco solander case.

One of the rarest of all books relating to the Indians, of which only one other perfect copy, that in the New York Public Library (Brinley copy), exists in America.

Evans 2512. Not in Field. Brinley 3384. Sabin 14272. Not in Church.

PAPERS

RELATING TO

An ACT of the ASSEMBLY

OF THE

Province of New-York,

For Encouragement of the Indian Trade, *&c. and for Prohibiting the Selling of* Indian Goods *to the* French, *viz.* of CANADA.

I. A PETITION of the Merchants of *London* to *His Majesty*, againſt the ſaid Act.

II. HIS MAJESTY's Order in Council, Referring the ſaid Petition to the Lords Commiſſioners for *Trade* & *Plantation.*

III. EXTRACT of the Minutes of the ſaid Lords, concerning ſome Allegations of the Merchants before Them.

IV. The REPORT of the ſaid Lords to His Majeſty on the Merchants Petition, and other Allegations.

V. The REPORT of the Committee of Council of the Province of *New-York*, in Anſwer to the ſaid Petition.

VI. A MEMORIAL concerning the Furr-Trade of *New-York*, by *C. Colden*, Eſq;

VVith a MAP.

Published by Authority.

Printed and Sold by *William Bradford* in the City of *New-York*, 1724.

JONES, Hugh.

The Present State of Virginia. Giving A particular and short Account of the Indian, English, and Negroe Inhabitants of that Colony. Shewing their Religion, Manners, Government, Trade, Way of Living, &c. with a Description of the Country. From whence is inferred a short View of Maryland and North Carolina. . . . for the Use of all Persons concerned in the Virginia Trade and Plantation.

London, for J. Clarke, 1724.

Octavo, 82 leaves; calf.

"Jones was rector at Jamestown and professor in the college at Williamsburg, and his books was a missionary enterprise to incite attention among the benevolent in the mother country to the necessities of the colony. . . . Contains an account of the Tramontane Order, the state of the Church, and many other valuable particulars of the then existing order of affairs in Virginia."—Church.

Church 890. Winsor 5, 280. Sabin 36511.

THE PRESENT STATE OF *VIRGINIA.*

GIVING

A particular and ſhort Account of the *Indian*, *Engliſh*, and *Negroe* Inhabitants of that Colony.

Shewing their Religion, Manners, Government, Trade, Way of Living, &c. with a Deſcription of the Country.

From whence is inferred a ſhort VIEW of

MARYLAND *and* NORTH CAROLINA.

To which are added,

Schemes and Propoſitions for the better Promotion of Learning, Religion, Inventions, Manufactures, and Trade in *Virginia*, and the other *Plantations*.

For the Information of the *Curious*, and for the Service of ſuch as are engaged in the *Propagation of the Goſpel* and *Advancement of Learning*, and for the Uſe of all Perſons concerned in the

Virginia *Trade and Plantation.*

GEN. ix. 27.

God ſhall enlarge JAPHETH, *and he ſhall dwell in the Tents of* SHEM, *and* CANAAN *ſhall be his Servant.*

By *HUGH JONES*, A. M. Chaplain to the Honourable Aſſembly, and lately Miniſter of *James-Town*, &c. in *Virginia.*

LONDON:
Printed for J. CLARKE, at the *Bible* under the *Royal-Exchange.* M DCC XXIV.

SYMMES, THOMAS.

Lovewell Lamented. Or, a Sermon Occasion'd by the Fall Of the Brave Capt. John Lovewell And Several of his Valiant Company, In the late Heroic Action at Piggwacket. Pronounc'd at Bradford, May 16 1725.

Boston, *B. Green,* 1725.

Octavo, 23 leaves, $(-)^3$, a^4, B-E^4; stitched, as issued, in black morocco covers. Wholly uncut.

First edition. A later edition, appearing the same year, has a differing title page: Historical Memoirs Of the Late Fight at Piggwacket, with a Sermon Occasion'd by the Fall of the Brave Capt John Lovewell And Several of his Valiant Company, in the late Heroic Action there. . . . The Second Edition Corrected.

"This gives an account of Lovewell's fatal fight with the Indians at Pequawaket (in Fryeburg, Maine), on May 9, 1725. News of the battle reached Boston on the 13th, and on the 16th the Rev. Thomas Symmes, of Bradford, delivered a sermon in that town, based upon information obtained from some of those who had escaped."—Church.

The third edition appeared in 1799. Reprinted by Frederic Kidder in his *Expeditions of Capt. John Lovewell,* Boston, 1865.

Church 897, the second edition only. Evans 2705. Winsor 5, 431.

Lovewell Lamented.

OR, A

SERMON

Occasion'd by the Fall

Of the Brave

Capt. John Lovewell

And Several of his

Valiant COMPANY,

In the late

Heroic Action

at Piggwacket.

Pronounc'd at *Bradford*, *May* 16 1725

By *Thomas Symmes*, V.D.M.

Isa. 3. 25. *Thy Men shall fall by the Sword, and thy Mighty in the War.*

BOSTON in *New-England*:
Printed by *B. Green* Junr. for *S. Gerrish*
near the Brick Meeting House in Cornhill.
1725.

MOODEY, SAMUEL.

A Summary Account of the Life and Death of Joseph Quasson, Indian; Who on the 28. Day of August 1725. at Arundel in the County of York, & Province of Main, in New-England, Shot his Fellow-Soldier and Kinsman, John Peter: So that he died of the Wound in a few Days: For which Murder being Apprehended, Tried, and after Conviction, condemned at York in the Province aforesaid, on the 12th of May following; he was there Executed on the 29th of June, 1726.

Boston, for S. Gerrish, 1726.

12mo, 22 leaves, wholly untrimmed, half title and last leaf wanting; red calf.

Very rare, another is in the private collection of A. S. W. Rosenbach.

Brinley 2611, lacking one signature, pages 29-36. Sabin 50303. Not in Church.

A

Summary Account of the

LIFE and DEATH

OF

Joseph Quasson, Indian;

Who on the 28. Day of *August* 1725. at *Arundel* in the County of *York*, & Province of *Main*, in *New-England*, Shot his Fellow-Soldier and Kinsman, *John Peter*; So that he died of the Wound in a few Days. For which Murder being Apprehended, Tried, and after Conviction, condemned at *York* in the Province aforesaid, on the 12th of *May* following; he was there Executed on the 29th of *June*, 1726.

By *Samuel Moodey*, M. A.
Pastor to the Church in *York*.

BOSTON, Printed by S. *Gerrish*, the lower End of Cornhill. 1726.

PENHALLOW, SAMUEL.

The History of the Wars of New-England, With the Eastern Indians. Or, a Narrative Of their continued Perfidy and Cruelty.

Boston, *T. Fleet* for S. Gerrish and D. Henchman, 1726.

Octavo, 72 leaves; dark blue morocco by F. Bedford.

"The author came from England to Portsmouth in 1686 with the design of serving the Society for the Propagation of the Gospel among the Indians, as a missionary, after he had acquainted himself with their language. Whether he was engaged in missionary work is unknown. At the time of his death he was Chief-Justice of the province."—Church.

The standard account of the Indian wars.

Church 904. Winsor 5, 424. Sabin 59654.

THE HISTORY OF THE Wars of *New-England*, With the *Eaſtern* Indians.

OR, A

NARRATIVE

Of their continued Perfidy and Cruelty, from the 10th of *Auguſt*, 1703. To the Peace renewed 13th of *July*, 1713. And from the 25th of *July*, 1722. To their Submiſſion 15th *December*, 1725. Which was Ratified *Auguſt* 5th 1726.

By *Samuel Penhallow*, Eſqr.

Neſcio tu quibus es, Lector, lecturus Ocellis,
Hoc ſcio, quod ſiccis, ſcribere non potui.

BOSTON:
Printed by *T. Fleet*, for *S. Gerriſh* at the lower end of *Cornhill*, and *D. Henchman* over-againſt the Brick Meeting-Houſe in *Cornhill*, 1726.

Indian Treaty.

A Conference of His Excellency Jonathan Belcher, Esq; Captain General and Governour in Chief of His Majesty's Province of the Massachusetts-Bay in New-England, with Edewakenk Chief Sachem of the Penobscut Tribe, Loron one of the Chief Captains of the same Tribe, Toxus Chief Sachem of the Norridgewock Tribe, Adiawando Chief Sachem of the Pigwacket Tribe, and Medaganesset Chief Sachem of the Amerescoggin Tribe, with other Chief Men of the said Indian Tribes, at Falmouth in Casco-Bay, July 1732.

Boston, *B. Green,* 1732.

Quarto, 12 leaves, slip of errata pasted on the last page; red morocco.

First edition. Another edition, undated, was printed in London the same year.

"One cannot read this treaty and not be struck with the difference between the methods used with these Eastern Indians and the method followed by New York, Pennsylvania and Virginia with the Six Nations and kindred tribes. All these latter conferences and treaties were marked by great dignity and the following of set forms. No speech ever went unanswered and it was seldom answered the same day but only after taking time for deliberation. At Falmouth, Governor Belcher replied to the Indian speeches at once and pressed the Indians for immediate answers. They told him they did things only after deliberating among themselves, but it made no difference to the Governor, nor did he mark his answers with presents as the Indians did."—DePuy.

DePuy 14. Sabin 4391. Not in Church.

A

CONFERENCE

of His Excellency

Jonathan Belcher, Esq;

Captain General and Governour in Chief of His Majesty's Province of the **Massachusetts-Bay** in **New-England**, with **Edewakenk** Chief Sachem of the **Penobscut** Tribe, **Lozon** one of the Chief Captains of the same Tribe, **Torus** Chief Sachem of the **Norridgewock** Tribe, **Adiawando** Chief Sachem of the **Pigwacket** Tribe, and **Wedagansett** Chief Sachem of the **Amerescoggin** Tribe, with other Chief Men of the said **Indian** Tribes, at **Falmouth** in **Casco-Bay**, **July** 1732. Annoq; Regni Regis GEORGII, Secundi, Magnæ Britanniæ, &c. Sexto.

Falmouth, Monday, *July* 24. 1732.

HIS Excellency (who arrived here the 17th Instant in His Majesty's Ship *Scarboro'* Capt. *Thomas Durrel* Commander and waited the coming up of the Indians) being attended by a *Quorum* of His Majesty's Council, and a Number of the Members of the House of Representatives and other Gentlemen, this Day received the Sachems and other Indians of the *Eastern* Tribes under a large Tent erected for this Occasion.

159

CRESPEL, EMMANUEL.

Voiages du R. P. Emmanuel Crespel, dans Le Canada et Son Naufrage en revenant en France.

Frankfort, *Henry Louis Broenner,* 1742.

Octavo, 84 leaves: 1 leaf without signature,)(5, A2-8, B-I8, K7; original marbled wrappers, in half dark green morocco case.

First edition.

Crespel's narrative deals with his travels among the northern lakes. It was printed again in French in 1757, in German in 1751, and in English in 1797.

Sabin 17476 (with the date misprinted 1752). Not in Church.

VOIAGES

DU

R. P. EMMANUEL CRESPEL,

DANS

LE CANADA

ET

SON NAUFRAGE

EN REVENANT EN FRANCE.

Mis au jour

PAR

LE Sr. LOUIS CRESPEL

ſon Frére.

A FRANCFORT SUR LE MEYN.

MD CC XLII.

FRANKLIN, Benjamin.

M. T. Cicero's Cato Major, or his Discourse of Old-Age: With Explanatory Notes.

Philadelphia, *B. Franklin*, 1744.

Octavo, 84 leaves; brown morocco.

First edition, first issue.

This volume has been called by many authorities the finest production of Franklin's press, and perhaps the finest eighteenth century printing in America. It was translated by Chief-Justice James Logan, who is called, in the Church catalogue, "next to Penn and Franklin the most important character in the early history of Pennsylvania."

Franklin, in his preface, calls it "the first translation of a classic in this Western World," which is an error. Sandys' translation of Ovid, made in Virginia about ninety years earlier, was printed and published in London. Keimer had published a translation of Epictetus in 1739, in Philadelphia; and Franklin himself had printed Cato's *Moral Distiches* in 1735, which translation is also attributed to James Logan.

Church 949. Evans 5367. Hildeburn 868. Ford 44. Sabin 13040.

M. T. CICERO's

CATO MAJOR,

OR HIS

DISCOURSE

OF

OLD-AGE:

With Explanatory NOTES.

PHILADELPHIA:
Printed and Sold by B. FRANKLIN,
MDCCXLIV.

Louisiana.

The Present State of the Country and Inhabitants, Europeans and Indians, of Louisiana, On the North Continent of America. By an Officer at New Orleans to his Friend at Paris. Containing The Garrisons, Forts and Forces, Price of all Manner of Provisions and Liquors, &c. also an Account of their drunken lewd Lives, which lead them to Excesses of Debauchery and Villany. To which are added, Letters from the Governor of that Province on the Trade of the French and English with the Natives.

London, for J. Millan, 1744.

Octavo, 31 leaves: $[A]^1$, B-G^4, H^6, H6 blank and genuine; half green calf.

"The Louisiana of this book included Alabama, the whole of the Mississippi Valley, the Great West, the Ohio Valley, and the country of the Illinois as far as Canada. The letters referred to are from M. de Vaudreil, Governor of New Orleans."—Sabin.

Sabin 42283. Not in Church.

THE

PRESENT STATE

OF THE

Country and *Inhabitants*, *Europeans* and *Indians*,

OF

LOUISIANA,

On the North Continent of *America*.

By an *Officer* at *New Orleans* to his Friend at *Paris*.

CONTAINING

The Garriſons, Forts and Forces, Price of all Manner of Proviſions and Liquors, *&c.* alſo an Account of their drunken lewd Lives, which lead them to Exceſſes of Debauchery and Villany.

To which are added,

LETTERS from the Governor of that Province on the Trade of the *French* and *Engliſh* with the Natives: Alſo Propoſals to them to put an End to their Traffick with the *Engliſh*. Annual Preſents to the Savages; a Liſt of the Country Goods, and thoſe proper to be ſent there, *&c.* Tranſlated from the *French* Originals, taken in the *Golden Lyon* Prize, *Raſteaux*, Maſter, by the Hon. Capt. *Aylmer*, Commander of His Majeſty's Ship the *Portmahon*, and by him ſent to the *Admiralty Office*.

LONDON:

Printed for J. MILLAN, near *Whitehall*. 1744.

(Price One Shilling.

BRAINERD, DAVID.

Mirabilia Dei inter Indicos, or The Rise and Progress Of a Remarkable Work of Grace Amongst a Number of the Indians In the Provinces of New-Jersey and Pennsylvania, Justly Represented in A Journal.

Philadelphia, *William Bradford,* [1746].

Octavo, 132 leaves: A^8, $B\text{-}Z^4$, $Aa\text{-}Ii^4$; original calf, in case.

First edition, with the half title, numerous leaves uncut.

The author's copy, formerly owned by Thos. Foxcroft, the eminent Congregational divine, presented to him by Rev. John Dickinson in the autograph of Foxcroft. Extensive note by Brainerd on the half title. The many corrections and additions to the titlepage and throughout the volume are in Brainerd's hand.

The Edgar copy.

Sabin 7340. Not in Church.

Mirabilia Dei inter Indos.

THE

RISE and PROGRESS

Of a Remarkable

WORK of GRACE

Amongſt a NUMBER of the

INDIANS

In the Provinces of NEW-JERSEY and PENNSYLVANIA,

Juſtly REPRESENTED in

A JOURNAL

Kept by Order of the Honourable SOCIETY (in *Scotland*) *for propagating* CHRISTIAN KNOWLEDGE.

With ſome general REMARKS.

By DAVID BRAINERD, *Miniſter of the Goſpel, and* Miſſionary *from the ſaid* Society.

Publiſhed by the Rev. & Worthy *Correſpondents* of the ſaid Society. With a Preface by them.

" *Iſaiah* lv. 13. Inſtead of the Thorn ſhall come up the Fir-Tree; " and inſtead of the Brier, ſhall come up the Myrtle-Tree: And it " ſhall be to the Lord for a NAME, for an everlaſting Sign, that " ſhall not be cut off.

" *Iſaiah* lxv. 1. I am ſought of them that aſk'd not for me: I am " found of them that ſought me not: I ſaid, Behold me, behold " me, to a Nation that was not called by my Name.

" *Pſalm* cxlv. 10, 11. All thy Works ſhall praiſe thee O Lord, and " thy Saints ſhall bleſs thee, they ſhall ſpeak of the Glory of thy " Kingdom, and talk of thy Power.

Philadelphia: Printed and Sold by WILLIAM BRADFORD in Second-Street. 1746.

Cape Breton.

The Great Importance of Cape Breton, Demonstrated and Exemplified . . . with a Map and Plan from Charlevoix, and References giving a distinct Idea of the late Siege.

London, for John Brindley and sold by C. Corbett and M. Cooper, 1746.

Octavo, 40 leaves: A-K^4, folding map of *Cape Breton, with Part of Newfound Land, Acadia and St. Laurence's Bay, and Plan of the City and Port of Louisbourg* between signatures A and B; olive morocco by Wood. Entirely uncut.

The only edition. Dedicated to Governor Shirley. Only a few copies recorded.

J. C. B. Sabin 10730. Not in Church.

THE GREAT IMPORTANCE OF Cape BRETON,

Demonſtrated and Exemplified,

By EXTRACTS from the beſt WRITERS, *French* and *Engliſh*, who have treated of that *Colony*.

The WHOLE containing, beſides the moſt accurate Deſcriptions of the PLACE, a Series of the Arguments that induced the *French* Court to ſettle and fortify it; the Plan laid down for making the Eſtabliſhment, and the great Progreſs made in Execution of that Plan: With the Reaſons that induced the People of *New-England* to ſubdue this formidable and dangerous Rival, and that ſhould determine the *Britiſh* Nation never to part with it again, on any Conſideration whatever.

* In this Pamphlet is included all that Father *Charlevoix* ſays of this ISLAND in his celebrated Hiſtory of *New-France*, lately publiſhed, in Three Volumes in Quarto, and *Savary*, in his Dictionary of Commerce, (a new Edition of which was not long ſince publiſhed, in *French* likewiſe, in Four Volumes Folio.)

Alſo Additional REMARKS by the Compiler, with a MAP and PLAN from *Charlevoix*, and References giving a diſtinct Idea of the late Siege.

LONDON:

Printed for JOHN BRINDLEY, Bookſeller to his Royal Highneſs the PRINCE of WALES, at the *Feathers* and *General-Poſt-Office* in *New Bond-ſtreet*; and Sold by C. CORBETT, in *Fleet ſtreet*; M. COOPER, in *Pater-noſter-Row*; and by the Bookſellers and Pamphlet Shops of *London* and *Weſtminſter*. MDCCXLVI.

[Price Eighteen-Pence.]

HOW, NEHEMIAH.

A Narrative Of the Captivity of Nehemiah How, Who was taken by the Indians at Great-Meadow-Fort above Fort-Dummer, where he was an Inhabitant, October 11th 1745. Giving an Account of what he met with in his travelling to Canada, and while he was in Prison there. Together with an Account of Mr. How's Death at Canada.

Boston, Printed and Sold opposite to the Prison in Queen-Street, 1748.

Octavo, 12 leaves, A-C⁴, fore and lower margins wholly untrimmed, 6¼ by 4½ inches; original stitching, as issued, in red morocco solander case.

The first issue, the only copy known. The type is reset for the second issue, the one described by Mr. V. H. Paltsits in the 1904 reprint of this narrative. In this first issue the obituary is on page 23, in the second, on page 22. The first issue contains no list of subscribers such as is found in the second issue on pages 23 and 24.

Evans 6162. Field 725. Not in Church nor Sabin.

A

NARRATIVE

Of the Captivity

OF

Nehemiah How,

Who was taken by the Indians at the *Great-Meadow-Fort* above *Fort-Dummer*, where he was an Inhabitant, *October* 11th 1745.

Giving an Account of what he met with in his travelling to *Canada*, and while he was in Prison there.

Together with an Account of Mr. *HOW*'s Death at *Canada*.

Psal. cxxxvii. 1,2,3,4. *By the Rivers of Babylon, there we sat down---We hanged our Harps upon the Willows, in the midst thereof. For there they that carried us away captive, required of us a Song; and they that wasted us, required of us Mirth, saying, Sing us one of the Songs of Zion. How shall we sing the Lord's Song in a strange Land.*

BOSTON: N. E.
Printed and Sold opposite to the Prison in Queen-Street. 1748.

NORTON, JOHN.

The Redeemed Captive. Being a Narrative Of the taking and carrying into Captivity The Reverend Mr. John Norton, When Fort-Massachusetts Surrendered to a large Body of French and Indians, August 20th 1746. With a particular Account of the Defence made before the Surrender of that Fort, with the Articles of Capitulation &c. Together with an Account, both entertaining and affecting, of what Mr. Norton met with, and took Notice of, in his travelling to, and while in Captivity at Canada, and 'till his Arrival at Boston, on August 16. 1747. Written by Himself.

Boston, Printed & Sold opposite the Prison, 1748.

Octavo, 20 leaves, red morocco by Bradstreet's.

Norton was chaplain of Fort Massachusetts, which was on the site of the present town of Williamstown.

Verso of the title carries the name of an early owner: "Caleb Bancroft, his Booke, given him by his brother, Jacob Bancroft, November ye 28th, 1748."

The Church copy, described in the *Church Catalogue*.

Church 965. Winsor 5, 187. Sabin 55891.

The Redeemed Captive.

Being a

NARRATIVE

Of the taking and carrying into **Captivity**

The REVEREND

Mr. *John Norton*,

When *Fort-Massachusetts* Surrendered to a large Body of **French** and **Indians**, *August* 20th 1746.

With a particular Account of the Defence made before the Surrender of that Fort, with the Articles of Capitulation &c.

Together with an Account, both entertaining and affecting, of what Mr. *NORTON* met with, and took Notice of, in his travelling to, and while in Captivity at *Canada*, and 'till his Arrival at *Boston*, on *August* 16. 1747.

Written by himself.

Jer. 21. 4. *Thus saith the Lord,—Behold, I will turn back the Weapons of War that are in your Hands, wherewith ye fight against the King of Babylon, and against the Chaldeans, which besiege you without the Walls, & I will assemble them into this City.*

Chap. 50. 33. --- *The Children of Israel, and the Children of Judah were oppressed together, and all that took them Captive held them fast, they refused to let them go.*

Lam. 1. 3. *Judah is gone into Captivity, because of Affliction.*--

Neh. 7. 6. *These are the Children of the Province, that went up out of the Captivity, of those that had been carried away.*

BOSTON: Printed & Sold opposite the Prison. 1748

Indian Treaty.

A Conference Held at St. George's in the County of York, on the Twentieth Day of September, Anno Regni Regis Georgii Secundi, Magnae Britanniae Franciae et Hiberniae, Vicesimo Septimo. Annoque Domini, 1753. Between Sir William Pepperrell, Baronet, Jacob Wendell, Thomas Hubbard, and John Winslow, Esqrs; and Mr. James Bowdoin. Commissioners Appointed by His Excellency William Shirley, Esq; Captain General and Governour in Chief, in and over His Majesty's Province of the Massachusetts-Bay in New-England, to Treat with the Eastern Indians of the one Part, and the Indians of the Penobscott Tribe of the other Part.

Boston, *Samuel Kneeland,* 1753.

Quarto, 13 leaves; stitched, in half brown morocco case.

"Like most of the Eastern treaties the principal business of the Indians was to get lower prices for trade articles and of the whites to oppose the French and secure the return of captives." DePuy.

The Massachusetts Archives, VOLUME 34, contains the original treaties with the Penobscots at St. George's September 21, and with the Norridgewocks at Richmond September 29, 1753.

Church 985. Winsor 5, 450. DePuy 32. Evans 7025. Sabin 15436.

A

CONFERENCE

Held at St. *George*'s in the County of *York*, on the Twentieth Day of *September*, *Anno Regni Regis* GEORGII *Secundi*, *Magnæ Britanniæ Franciæ et Hiberniæ*, *Viceſimo Septimo.* Annoque Domini, 1753.

BETWEEN

Sir *William Pepperrell*, Baronet, *Jacob Wendell*, *Thomas Hubbard*, and *John Winſlow*, Eſqrs; and Mr. *James Bowdoin.*

COMMISSIONERS

Appointed by His EXCELLENCY

WILLIAM SHIRLEY, Eſq;

Captain General and Governour in Chief, in and over His Majeſty's Province of the *Maſſachuſetts-Bay* in *New-England*,

to Treat with the

Eaſtern Indians

of the one Part,

and the Indians of the *Penobſcott* Tribe of the other Part.

BOSTON in *NEW-ENGLAND*:
Printed by Samuel Kneeland, Printer to the Honourable Houſe of REPRESENTATIVES. 1753.

JEFFERYS, THOMAS.

The Conduct of the French, With Regard to Nova Scotia; From its first Settlement to the present Time. In which are exposed the Falsehood and Absurdity of their Arguments made use of to elude the Force of the Treaty of Utrecht, and support their unjust Proceedings. In a Letter to a Member of Parliament.

London, for T. Jefferys, 1754.

Octavo, 40 leaves: [A]^{1}, B-E^{8}, F^{7}, (signature E mixed up in binding); old half calf.

Sabin quotes from the *Monthly Review,* xi. 472, as follows: "Our author has given a regular, and, as it appears to us, an authentic account of the several proprietors of these countries, from their first settlement by Europeans, as well as of the treaties that have been concluded relative thereto. Both the quantity and quality prove its coming from the hand of no common catch-penny writer."

Sabin 35957. Not in Church.

THE CONDUCT OF THE FRENCH,

With Regard to

NOVA SCOTIA;

From its firſt Settlement to the preſent Time.

In which are expoſed the Falſehood and Abſurdity of their Arguments made uſe of to elude the Force of the Treaty of UTRECHT, and ſupport their unjuſt Proceedings.

In a Letter to a Member of Parliament.

LONDON:

Printed for T. JEFFERYS, Geographer to His Royal Highneſs the Prince of Wales, at the Corner of St. Martin's Lane, near Charing Croſs.

MDCCLIV.

(Price ONE SHILLING.)

WASHINGTON, GEORGE.

The Journal of Major George Washington, sent by the Hon. Robert Dinwiddie, Esq; His Majesty's Lieutenant-Governor, and Commander in Chief of Virginia, to the Commandant of the French Forces on Ohio. To which are added, the Governor's Letter, And a Translation of the French Officer's Answer.

Williamsburg, *William Hunter,* 1754.

Octavo, 14 leaves; red morocco.

First edition. Washington, but twenty-two years old at the time this Journal was written, in an advertisement preliminary to the text, says: "There intervened but one day between my arrival in Williamsburg and the time for the council's meeting for me to prepare and transcribe from the rough minutes I had taken in my travels this Journal." Washington says he has given in full only those matters that came under his own observation, and that he presents other references without that full confirmation. The great Journal of Braddock's fight in Ohio.

Reprinted in London the same year by Thomas Jefferys, with the addition of a map. The original manuscript of *The Journal* is in the Public Record Office, London.

Six copies known, all but this in public libraries.

Church 998. Winsor 5, 572. Evans 7331.

THE

JOURNAL

OF

Major *George Washington*,

SENT BY THE

Hon. *ROBERT DINWIDDIE*, Esq;
His Majesty's Lieutenant-Governor, and
Commander in Chief of *VIRGINIA*,

TO THE

COMMANDANT

OF THE

FRENCH FORCES

ON

OHIO.

To which are added, the

GOVERNOR's LETTER,

And a TRANSLATION of the

French OFFICER's ANSWER.

WILLIAMSBURG:
Printed by WILLIAM HUNTER. 1754.

JOHNSON, Sir William.

Relaçaõ De huma batalha, succedida no campo de Lake Giorge na America Septemtrional, entre as Tropas Inglezas commandadas pelo Coronel Guilhelmo, e as Francezas das quaes era Commandante o General Baraõ Dieskau, aos 30. de Junho do prezente anno de 1757. Traduzida no Idioma Portuguez. Extrahida de huma Carta escrita pelo mesmo Coronel, logo despois do successo, ao General Wensvort, Governador da nova Hampshire, e mandada inclusa em outra escrita em Postmaute Capital da mesma Provincia.

Lisbon, [*Domingos Rodrigues*], 1757.

Quarto, 4 leaves, woodcut ornament on title; dark blue morocco by Rivière.

The Portuguese translation of Sir William Johnson's "Letter dated Camp at Lake George, Sept. 9, 1755, to the Governours of the several Colonies who raised the troops on the present Expedition; giving an account of the action of the preceding day."

In 1755 a four-fold blow was planned against the French in North America. Braddock was to lead an expedition against Fort Duquesne, Shirley against Niagara, Col. William Johnson against Crown Point, and Lieut. Col. Monckton against Acadia. This present relation is concerned with the third mentioned expedition and with the defeat of the French at Lake George.

Johnson, in July 1755, had collected a force of 3000 near Albany—farmers from New England, the New Hampshire Regiment, some men from New York and Rhode Island, and about 300 Mohawks. With this force he moved up the Hudson to a spot called the Great Carrying Place, where Fort Lyman was being built, thence on towards Lake George. Meanwhile the French Canadian forces under Baron Dieskau advanced from Ticonderoga in an attempt to seize Fort Lyman. Three miles from this place they learned of the movement of the English forces, and Dieskau planned a trap. The English scouting column under Lieut. Col. Whiting fell into this trap and was nearly wiped out. The survivors fell back on the main camp, which had been warned by the firing, and was on the defensive. Dieskau's force got out of control, attacked the English camp in a disorganized manner, and was repulsed. Both Johnson and Dieskau were wounded, and Lyman took over Johnson's command. After about four hours of fighting the English forces made a general assault on the Canadians and their Indian allies, drove them

RELACAÕ

De huma batalha, ſuccedida no campo de Lake Giorge na America Septemtrional, entre as Tropas Inglezas commandadas pelo Coronel Guilhelmo, e as Francezas das quaes era Commandante o General Baraõ Dieskau, aos 30. de Junho do prezente anno de 1757.

Traduzida no Idioma Portuguez.

Extrahida de huma Carta eſcrita pelo meſmo Coronel, logo deſpois do ſucceſſo, ao General Wenſvort, *Governador da nova* Hamſphire, *e mandada incluſa em outra eſcrita em Poſtmaute Capital da meſma Provincia.*

LISBOA:
Anno M. DCC. LVII.
Com todas as licenças neceſſarias.

back, and put them to flight, so winning the battle of Lake George, with Dieskau among the prisoners taken.

Johnson failed to follow up his success, although urged to do so by Lyman, so the Crown Point expedition ended in failure. Johnson was undoubtedly rather jealous of Lyman, and in his report makes no mention of him whatsoever.

Sabin 38661. Not in Church.

EASTBURN, Robert.

A Faithful Narrative of The many Dangers and Sufferings, as well as wonderful Deliverances of Robert Eastburn, during his late Captivity among the Indians: Together with some Remarks upon the Country of Canada, and the Religion, and Policy of its Inhabitants; the whole intermixed with devout Reflections. . . . With a recommendatory Preface, by the Rev. Gilbert Tennent.

Philadelphia, *William Dunlap,* 1758.

12mo, 24 leaves, the last blank and genuine; red morocco.

First edition.

"This is one of the rarest of Indian captivities." — Field. "Robert Eastburn was captured at Oswego, March 27, 1756. After being cruelly treated by both the French and the Indians, carried to various parts of the country, and finally to Montreal, he managed to escape, and reached Quebec May 1, 1757. Here he received better treatment and was sent to England, sailing July 23d. Thence he took ship and sailed to Boston, and finally reached his home in Philadelphia after an absence from his family of twenty months.

"A Second Edition was printed in Boston the same year, and a Third in Philadelphia in 1828, the latter as an Appendix to the *Memoirs* of his son, the Rev. Joseph Eastburn. It was reprinted by Burrows Brothers Co., in 1904."—Church.

Church 1024. Evans 8116. Field 474. Sabin 21664.

A FAITHFUL

NARRATIVE,

OF

The many *Dangers* and *Sufferings*, as well as wonderful *Deliverances* of ROBERT EASTBURN, during his late *Captivity* among the INDIANS: Together with ſome *Remarks* upon the *Country* of CANADA, and the *Religion*, and *Policy* of its *Inhabitants*; the whole intermixed with devout *Reflections*.

By *ROBERT EASTBURN*.

Publiſhed at the earneſt REQUEST *of many* FRIENDS, *for the Benefit of the* AUTHOR.

With a recommendatory PREFACE, by the Rev. *GILBERT TENNENT*.

PSALM 124. 6. 7. *Bleſſed be the Lord, who hath not given us up as a Prey to their Teeth; our Soul is eſcaped, as a Bird out of the Snare of the Fowler: The Snare is broken, and we are eſcaped.*
PSALM 103. 2, 4. *Bleſs the Lord, O my Soul; and forget not all his Benefits: Who redeemeth thy Life from Deſtruction; who crowneth thee with loving Kindneſs, and tender Mercies.*

PHILADELPHIA:
Printed by WILLIAM DUNLAP. 1758.

Siege of Louisbourg.

Noticia Certa da Tomada, E Rendimento de Cabo-Berton, Cuja Praça se rendeo aos Inglezes, Ficando toda a Guarniçaõ prizioneir a de Guerra.

Lisbon, [*Domingos Gonsalves*], 1758.

Quarto, 4 leaves, brown morocco by Rivière.

Curious view of the siege on the title.

When the four-fold blow against the French was planned for 1755, William Pitt was especially desirous of capturing Louisbourg, practically the key to the Great West: Canada, Quebec, Ticonderoga, and Fort Duquesne. An expedition sent out in 1757 failed to attain its object owing to various delays, and much more important preparations were made for the next year.

In the early days of 1758 two British fleets put to sea, one under Admiral Boscawen, destined for Louisbourg; the other, under Admiral Osborn, sailed to intercept Admiral LaClue's fleet, approaching to relieve Cape Breton Island. On June 2 the fleet neared Louisbourg, and after great difficulty landed some soldiers under the command of Amherst and Wolfe. After a desperate siege the town surrendered, on July 27, 1758, when the entire French force was made prisoner.

Unknown to bibliographers.

NOTICIA CERTA
DA TOMADA, E RENDIMENTO
DE
CABO-BERTON,
CUJA PRAC,A SE RENDEO
AOS
INGLEZES,
Ficando toda a Guarniçaõ prizioneira de Guerra.

LISBOA:
Anno de 1758.
Com todas licenças neceſſarias.

Indian Treaty.

Minutes of Conferences, Held at Easton, In October, 1758, With the Chief Sachems and Warriors of the Mohawks, Oneidoes, Onondagoes, Cayugas, Senecas, Tuscaroras, Tuteloes, Skaniadaradigronos, consisting of the Nanticokes and Conoys, who now make one Nation; Chugnuts, Delawares, Unamies, Mahickanders, or Mohickons; Minisinks, and Wapingers, or Pumptons.

Philadelphia, *B. Franklin and D. Hall,* 1759.

Folio, 16 leaves; stitched and uncut, as issued, in half brown morocco case.

Second edition, second issue.

This treaty also appears with the date 1758 on the title, of which issue nine copies are known. Of this, the 1759 issue, only two other copies are known, both in public collections.

DePuy 44a. Hildeburn 1634. Sabin 49348. Not in Church.

MINUTES

OF

CONFERENCES,

HELD AT

EASTON,

In *OCTOBER*, 1758,

With the Chief SACHEMS and WARRIORS of the *Mohawks*, *Oneidoes*, *Onondagoes*, *Cayugas*, *Senecas*, *Tuſcaroras*, *Tuteloes*, *Skaniadaradigronos*, conſiſting of the *Nanticokes* and *Conoys*, who now make one Nation; *Chugnuts*, *Delawares*, *Unamies*, *Mahickanders*, or *Mohickons*; *Miniſinks*, and *Wapingers*, or *Pumptons*.

PHILADELPHIA:

Printed and Sold by B. FRANKLIN, and D. HALL, at the *New-Printing-Office*, near the Market. MDCCLIX.

Quakers.

An Account of a Visit Lately made to the People Called Quakers In Philadelphia, by Papoonahoal, An Indian Chief, And several other Indians, chiefly of the Minisink Tribe. With the Substance of their Conferences on that Occasion.

London, *S. Clark*, 1761.

12mo, 11 leaves: A^8, B^3; old half calf.

Papoonahoal was an extraordinary Indian chief, who, in his native forests, before communication from Christian advisers had reached him, conceived the design of personal moral reform. To forward his purpose he took back to Philadelphia three white prisoners and several stolen horses which he had purchased from hostile tribes. "The most remarkable of all the addresses by American Indians, was made by him to the Governor, who offered him a considerable, and to the chief very valuable amount of goods, as a present. The dignified and noble reply, in which he declined to receive them, on the ground that his visit was entirely for religious instruction, and therefore of too sacred a character to admit of the gross indulgence of personal desires, is worthy of a place on the same page with the most renowned sayings of the heroes of antiquity."—Field.

Field 1167. Sabin 58491. Not in Church.

AN ACCOUNT OF A VISIT

LATELY MADE TO THE

People called QUAKERS

In PHILADELPHIA,

BY

PAPOONAHOAL,

An INDIAN CHIEF,

And ſeveral other INDIANS, chiefly of the *Miniſink* Tribe.

With the Subſtance of their Conferences on that Occaſion.

LONDON:

Printed and Sold by S. CLARK, in Broad-ſtreet.

MDCCLXI.

ROBERTS, WILLIAM.

An Account of the First Discovery, and Natural History of Florida. With a Particular Detail of the several Expeditions and Descents made on that Coast.

London, for T. Jefferys, 1763.

Quarto, 56 leaves, one plate and six maps; original marbled boards, wholly uncut.

The maps are by Thomas Jefferys. They are: 1. Map of Florida; 2. Map of Pensacola; 3. Plan of the Bay of St. Joseph in the Gulf of Mexico; 4. A Plan of Bahia del Espiritu Santo, on the West side of Florida; 5. Plan of the Town and Harbour of St. Augustin; 6. Plan of the Bay and Island of Mobile. The plate is a view of Pensacola.

Church 1046. Sabin 71926.

AN ACCOUNT OF THE

FIRST DISCOVERY,

AND

NATURAL HISTORY

OF

FLORIDA.

WITH A

Particular Detail of the ſeveral EXPEDITIONS and DESCENTS made on that Coaſt.

Collected from the beſt Authorities
By WILLIAM ROBERTS.

Illuſtrated by a general Map, and ſome particular Plans, together with a geographical Deſcription of that Country,

By T. JEFFERYS, Geographer to His MAJESTY.

LONDON:
Printed for T. JEFFERYS, at Charing-Croſs.
MDCCLXIII.

175

FRANKLIN, Benjamin.

A Narrative of the Late Massacres, in Lancaster County, of a Number of Indians, Friends of this Province, By Persons Unknown. With some Observations on the same.

[Philadelphia, *Anthony Armbruster*], 1764.

Octavo, 16 leaves: A-B^{8}; red morocco by Rivière. Uncut.

"A plain and simple statement of a most barbarous act. Owing to the heated condition of Pennsylvania, the massacre assumed political importance, and was the subject of many pamphlets." — Ford. The Paxton Boys, as the "Persons Unknown" were called, fell into great disrepute.

Sabin 25557. Hildeburn 1992. Ford 272. Not in Church.

A

NARRATIVE

OF THE LATE

MASSACRES,

IN

LANCASTER COUNTY,

OF A

Number of *INDIANS*,

FRIENDS of this PROVINCE,

By PERSONS Unknown,

With ſome *Obſervations* on the ſame.

Printed in the Year M,DCC,LXIV.

New Orleans.

Lettre d'un Officier de la Louisiane a M *** Commissaire de la Marine a ***

À la Nouvelle Orléans, 1764.

Octavo, 45 leaves: [titlepage without signature]^{1}, A-E^{8}, F^{4}; old red boards.

If this book was printed at New Orleans, as is stated on the titlepage, then it is the first known book from the presses of that city. Denis Braud was licenced to print in 1764, and a broadside with his imprint of that year exists.

Unknown to bibliographers.

LETTRE
D'UN
OFFICIER
DE LA LOUISIANE
A M***
COMMISSAIRE
DE LA MARINE A ***

A LA NOUVELLE ORLEANS.

M. DCC. LXIV.

PINTO, Isaac, [translator].

Prayers for Shabbath, Rosh-Hashanah, and Kippur, or The Sabbath, the Beginning of the Year, and The Day of Atonements; with The Amidah and Musaph of the Moadim, or Solemn Seasons. According to the Order of the Spanish and Portuguese Jews.

New York, *John Holt* for Isaac Pinto, 1766.

Quarto, 98 leaves; contemporary calf, rebacked.

Earliest Jewish Prayer Book published in New York. There were two issued in this year. This appears to be the second, with the misprint "Begining" in the title corrected to "Beginning."

"Isaac Pinto, American ritualist . . . is remembered chiefly for having prepared what is probably the earliest Jewish Prayer Book published in America, and certainly the first book of its kind printed in New York city."—*Jewish Encyclopedia.*

Rosenbach 47. Sabin 62992. Not in Church.

PRAYERS

FOR

SHABBATH, ROSH-HASHANAH, AND KIPPUR,

OR

The SABBATH, the BEGINNING of the YEAR,

AND

The DAY of ATONEMENTS;

WITH

The *A*MIDAH and MUSAPH of the MO*A*DIM,

OR

SOLEMN SEASONS,

According to the Order of the Spaniſh and Portugueſe Jews,

TRANSLATED BY *ISAAC PINTO*,

And for him printed by JOHN HOLT, in New-York,
A. M. 5526.

178

ROGERS, Robert.

Ponteach: or the Savages of America. A Tragedy.

London, for the author to be sold by J. Millan, 1766.

Octavo, 55 leaves: A-G^{8}, G8 blank and missing; red morocco.

Major Robert Rogers gained celebrity in the French and Indian Wars as the leader of "Rogers's Rangers." "In 1766 he was appointed Governor of Michilimackinac;" Sabin says, "and, accused of a plot to plunder his own fort and join the French, was sent to Montreal in irons." He seems to have been a scalawag in all his subsequent career. He was a loyalist during the Revolution. See Parkman's *Conspiracy of Pontiac,* I, 164; II, 321-357.

Sabin 72729. Not in Church.

PONTEACH:

OR THE

Savages of America.

A

TRAGEDY.

LONDON:
Printed for the Author; and Sold by J. MILLAN,
oppoſite the *Admiralty*, *Whitehall*.

M.DCC.LXVI.

[Price 2 s. 6 d.]

Missa Gothica.

Missa Gothica seù Mozarabica, et Officium itidèm Gothicum diligentèr ac dilucidè explanata Ad Usum Percelebris Mozárabum Sacelli Toleti á Munificentissimo Cardinali Ximenio erecti; et in Obsequium Ill^mi Perindè ac Venerab. D. Decani et Capituli Sanctae Ecclesiae Toletanae, Hispaniarum et Indiarum Primátis.

Angelopoli [Puebla de los Angeles], Typis Seminarii Palafoxiani, 1770.

Folio, 174 leaves: ¶⁴, A-Ll², Mm¹, A-3C², 3D¹; three copperplate full page engravings; contemporary calf.

One of the notable examples of Mexican typography. Printed in red and black. Some musical notations from copperplates. Notable for its rubrics and numerous hymns.

Medina: *La Imprenta en Puebla de los Angeles,* 864. Sabin 49459.

MISSA GOTHICA
SEÙ
MOZARABICA,
ET
OFFICIUM
ITIDÈM
GOTHICUM
DILIGENTÈR AC DILUCIDÈ EXPLANATA
AD USUM PERCELEBRIS
MOZARABUM SACELLI
TOLETI Á MUNIFICENTISSIMO
CARDINALI XIMENIO
ERECTI;
ET IN OBSEQUIUM
ILL^MI. PERINDÈ AC VENERAB.
D. DECANI ET CAPITULI
SANCTAE ECCLESIAE TOLETANAE.
HISPANIARUM ET INDIARUM PRIMÁTIS.

ANGELOPOLI:
Typis Seminarii Palafoxiani Anno Domini
M. DCC. LXX.

Portola Expedition.

Estracto de Noticias del Puerto de Monterrey, de la Mission, y Presidio que se han establecido en èl con la denominacion de San Carlos, y del sucesso de las dos Expediciones de Mar, y Tierra que à este sin se despacharon en el año proximo anterior de 1769.

Mexico, August 16, 1770.

Octavo, 4 leaves; unbound, in brown morocco solander case.

The earliest printed account of the Spanish occupation of Northern California, and of Portola's expedition to Monterey and San Francisco. Two issues, both with same date, but the other, a folio, has been considered the earlier.

Wagner, 150 (2): "Mr. R. E. Cowan, in his *Bibliography of California,* says that the quarto edition is the second edition, but I have never been able to discover any contemporary statement as to which was printed first. They were probably printed at the same time, the folio being for official circulation, and the quarto for public circulation. We have Palau's statement that it was issued for public circulation."

After the beginning was fairly made at Monterey, Portola turned over the new settlement to Fages, and with Costano departed for the South. His despatches reached Mexico City August 10, 1770, and the news in them was received with great joy and celebrations. Six days later the viceroy caused them to be printed in the above form.

Cowan page 80. Not in Church.

-:(✠):-

ESTRACTO DE NOTICIAS *del Puerto de* Monterrey, *de la Miſſion, y Preſidio que ſe han eſtablecido en èl con la denominacion de* San Carlos, *y del ſuceſſo de las dos Expediciones de Mar, y Tierra que à eſte fin ſe deſpacharon en el año proximo anterior de* 1769.

DESPUES DE LAS REPETIDAS, y coſtoſas Expediciones que ſe hicieron por la Corona de Eſpaña en los dos ſiglos antecedentes para el reconocimiento de la Coſta Occidental de Californias, por la mar del Sur, y la ocupacion del importante Puerto de Monterrey, ſe ha logrado ahora felizmente eſta empreſſa con las dos Expedicionos de mar, y tierra que à conſequencia de Real Orden, y por diſpoſicion de eſte Superior Govierno, ſe deſpacharon deſde el Cabo de San Lucas, y el Preſidio de Loreto en los meſes de Enero, Febrero, y Marzo del año proximo anterior.

En Junio de èl ſe juntaron ambas Expediciones en el Puerto de San Diego, ſituado à los 32. grados, y medio de latitud, y tomada la reſolucion de

FRENEAU, PHILIP.

The American Village, A Poem. To which are added, Several other original Pieces in Verse.

New York, *S. Inslee and A. Car,* 1772.

Quarto, 15 leaves; stitched, wholly uncut, in red box case.

First edition of Freneau's first book. It is a parody of Goldsmith's *Deserted Village.*

Freneau was only twenty years old when, in 1772, he wrote to his friend and classmate, James Madison: "I have printed a poem in New York called the American Village, containing about 450 Lines, also a few short pieces added: I would send you one if I had a proper opportunity—the additional poems are,—1. a Poem to the Nymph I never saw—The miserable Life of a Pedagogue—and Stanzas on an ancient Dutch house on Long Island—As to the main poem it is damned by all good and judicious judges—my name is in the title page, this is called Vanity by some—but 'who so fond as youthful bards of fame?' "

The book, however, was unknown to bibliographers until November, 1902, when a copy was found in a volume of miscellaneous pamphlets purchased by the Library of Congress.

Inslee and Car, who printed the volume, were in business only from 1770 to early in 1773, and very few works from their press are in existence.

Reprinted, 1906, by the Club for Colonial Reprints of Providence, Rhode Island, with an introduction by Harry Lyman Koopman and bibliographical data by Victor Hugo Paltsits.

Evans 12397. Not in Sabin. Not in Church.

Mary Green 1825.

THE

AMERICAN VILLAGE,

A POEM.

TO WHICH ARE ADDED,

Several other ORIGINAL PIECES in VERSE.

By PHILIP FRENEAU, A. B.

——————Arva, beata
Petamus arva, divites & insulas.
HOR. Epod. Ode 16, V. 41, & sequentes.

NEW-YORK:
Printed by S. INSLEE and A. CAR, on MOORE's WHARF.
M,DCC,LXXII.

WALPOLE, Thomas; FRANKLIN, Benjamin; and others.

Report of the Lords Commissioners for Trade and Plantations on the Petition of the Honourable Thomas Walpole, Benjamin Franklin, John Sargent, and Samuel Wharton, Esquires, and their Associates; for A Grant of Lands on the River Ohio, in North America; for the purpose of Erecting a new Government. With Observations and Remarks.

London, for J. Almon, 1772.

Octavo, 56 leaves: A^2, B-O^4, P^2; without wrappers, in dark green half morocco case. Has the rare half-title.

"The Report (written by Lord Hillsborough) fills the first 34 pages; the remainder being the 'Observations and Remarks' which were written by Franklin."—Ford.

Reprinted in Almon's *Biographical, Literary and Political Anecdotes*, II, 200.

Ford 311. Not in Church.

REPORT

OF THE

LORDS COMMISSIONERS for TRADE and PLANTATIONS

ON THE

PETITION

OF THE

Honourable THOMAS WALPOLE, BENJAMIN FRANKLIN, JOHN SARGENT, and SAMUEL WHARTON, Eſquires, and their ASSOCIATES;

FOR

A Grant of Lands on the RIVER OHIO, in North America; for the purpoſe of Erecting a new Government.

WITH

OBSERVATIONS and REMARKS.

LONDON:

Printed for J. ALMON, oppoſite Burlington-Houſe, in Piccadilly.

MDCCLXXII.

GALVEZ, Bernardo de.

Le Dieu et les Nayades du Fleuve St. Louis. A Don. Bernard de Galvez, Colonel des Armées de Sa Majesté Catholique, Gouverneur & Intandant Géneral de la Province de la Louisianne. Sur sa Convalescence. Poeme.

New Orleans, *Antoine Boudousquié*, 1777.

Quarto, 2 leaves, ornamental woodcut head-piece at top of first page; in case.

Galvez was the Governor of Louisiana and Florida. This is a very rare pamphlet celebrating his recovery from an illness.

Not in Church nor Sabin.

LE DIEU ET LES NAYADES
DU FLEUVE St. LOUIS.
A Don. BERNARD DE GALVEZ

Colonel des Armées de Sa Majeſté Catholique, Gouverneur & Intandant Géneral de la Province de la Louiſianne.

SUR SA CONVALESCENCE.

POEME.

QUI peut de vos beaux yeux faire couler ces larmes ?
quel eſt l'heureux mortel qui cauſe vos allarmes ?
Nymphes apprenez moi quelle eſt votre douleur ?
je me ſents penetré juſques au fond du cœur.
ah ! je ne vois que trop, d'ou vient cette triſteſſe :
je connois pour GALVEZ toute votre tendreſſe :

ALLEN, ETHAN.

A Vindication of the Opposition of the Inhabitants of Vermont to the Government of New-York, and of their Right to form into an Independent State. Humbly submitted to the Consideration of the impartial World.

[Dresden], *Alden Spooner*, 1779.

Octavo, 86 leaves; unbound, in red morocco case. Lower edges uncut.

One of the earliest official publications of Vermont. Before the introduction of printing into Vermont, the inhabitants had their printing done at Hartford, and were dependent upon the columns of the Connecticut Courant for carrying on the controversy with New York respecting the title to the present territory of Vermont.

Alden Spooner, printer of this work, removed from Norwich, Connecticut to Dresden (now Hanover, New Hampshire) then a part of Vermont, in 1778, and began printing there in the fall of 1778. A proclamation of Governor Chittenden, October, 1778, is the first work from his press.

Church 1156. Evans 16183. Sabin 803.

A. D. Foster's
Book auction — A

VINDICATION

OF THE OPPOSITION OF THE INHABITANTS

OF

VERMONT

TO THE GOVERNMENT OF

NEW-YORK,

AND OF THEIR RIGHT TO FORM INTO AN INDEPENDENT

STATE.

Humbly submitted to the Consideration of the impartial WORLD.

ETHAN ALLEN.

PRINTED BY ALDEN SPOONER, 1779,
Printer to the State of Vermont.

FILSON, JOHN.

The Discovery, Settlement And present State of Kentucke: and An Essay towards the Topography, and Natural History of that important Country: To which is added, An Appendix, containing,

I. The Adventures of Col. Daniel Boon, one of the first Settlers, comprehending every important Occurrence in the political History of that Province.

II. The Minutes of the Piankashaw council, held at Post St. Vincents, April 15, 1784.

III. An Account of the Indian Nations inhabiting within the Limits of the Thirteen United States, their Manners and Customs, and Reflections on their Origin.

IV. The Stages and Distances between Philadelphia and the Falls of the Ohio; from Pittsburg to Pensacola and several other Places.—The Whole illustrated by a new and accurate Map of Kentucke and the Country adjoining, drawn from actual Surveys.

Wilmington, *James Adams,* 1784.

Octavo, 59 leaves, P4 blank and missing; green morocco by Bradstreet, top gilt, all other edges uncut. Accompanied by the map engraved by Henry D. Pursell, and printed in Philadelphia in 1784 by T. Rook for the author. The map is bound in green morocco by Joly. Both enclosed in orange morocco box case.

First edition.

"Filson's work was reprinted in London in 1793. A French translation was published at Paris in 1785. The author, one of the first narrators of border warfare, was himself killed by the Indians of the Ohio."—Church.

The Adventures of Col. Daniel Boon embody much pioneer history of importance here first printed. Loosely inserted is a sheet of paper, on which is written three lines in the autograph of Daniel Boone, reading: "febury the 3d 1787 Re'd of Daniel Boone of Mrs. Brockmons Money Which Was Payd Him to Clear out

THE

DISCOVERY, SETTLEMENT

And present State of

KENTUCKE:

AND

An ESSAY towards the TOPOGRAPHY, and NATURAL HISTORY of that important Country:

To which is added,

An APPENDIX,

CONTAINING,

I. The ADVENTURES of Col. *Daniel Boon*, one of the first Settlers, comprehending every important Occurrence in the political History of that Province.

II The MINUTES of the *Piankashaw* council, held at *Post St. Vincents*, *April* 15, 1784.

III. An ACCOUNT of the *Indian* Nations inhabiting within the Limits of the Thirteen United States, their Manners and Customs, and Reflections on their Origin.

IV. The STAGES and DISTANCES between *Philadelphia* and the Falls of the *Ohio*; from *Pittsburg* to *Pensacola* and several other Places. —The Whole illustrated by a new and accurate MAP of *Kentucke* and the Country adjoining, drawn from actual Surveys.

By *JOHN FILSON.*

Wilmington, Printed by JAMES ADAMS, 1784.

thire Lands the sum of £4.6.1." Signed in another hand: Jacob Crosthwait. The authenticity of this document is attested by a letter from Lyman C. Draper, secretary of the Wisconsin Historical Society, stating that he obtained it from Boone's son, Col. Nathan Boone.

The map is found in but four other copies in this country.

The Hoe-DePuy copy.

Church 1202. Evans, with map, 8467. Field, without map, 536. Sabin 24336.

McDONALD, Philip and McLEOD, Alexander.

A Surprising Account, of the Captivity and Escape of Philip M'Donald, and Alexander M'Leod, of Virginia. From the Chickkemogga Indians, and of their Great Discoveries in the Western World. From June 1779, to January 1786, when they returned in health to their Friends, After an Absence of six Years and a Half. Written by Themselves. The second edition.

Bennington, Vermont, *Haswell & Russell,* 1786.

Octavo, 8 leaves; half brown cloth, marbled boards. Uncut.

Sabin lists only the edition of 1794, printed at Keene, New Hampshire.

Evans, under no. 20472, catalogues an edition from the same press, dated 1787.

Not in Church.

A

Surprising Account,

OF THE

Captivity and Escape

OF

Philip M'Donald,

AND

Alexander M'Leod,

OF VIRGINIA.

FROM THE

Chickkemogga Indians,

AND OF THEIR

Great Discoveries

IN THE

Western World.

From June 1779, to January 1786, when they returned in health to their Friends,

After an Absence of six Years and a Half.

WRITTEN by THEMSELVES.

THE SECOND EDITION.

Printed in BENNINGTON : *In the Year*

M DCC,LXXX VI.

BY HASWELL & RUSSELL.

Mohawk Primer.

A Primer for the Use of the Mohawk Children, To acquire the Spelling and Reading of their own, as well as to get acquainted with the English, Tongue; which for that Purpose is put on the opposite Page. Waerighwaghsawe Iksaongoenwa Tsiwaondad-derighhonny Kaghyadoghfera; Nayon-deweyestaghk ayewean-aghnòdon ayeghyàdow Kaniyenkehàga Kaweanondaghkouh; Dyorheaf-hàga oni tsnihadiweanotea.

London, *C. Buckton,* 1786.

Quarto, 50 leaves, aquatint frontispiece by James Peachey and one woodcut in the text; original calf.

The second edition. Printed in English and in Mohawk. Of the first, printed in Montreal in 1781, only three copies are known.

Church 1216. Field 1074. Pilling: *Iroquoian Languages,* page 139. Sabin 65548.

A

PRIMER,

FOR THE USE OF THE

MOHAWK CHILDREN,

To acquire the SPELLING and READING of their own, as well as to get acquainted with the ENGLISH, Tongue; which for that Purpose is put on the oppoſite Page.

WAERIGHWAGHSAWE IKSAONGOENWA

Tſiwaondad-derighhonny Kaghyadoghſera; Nayondeweyeſtaghk ayeweanaghnòdon ayeghyàdow Kanîyenkehàga Kaweanondaghkouh; Dyorheaſ-hàga oni tſinihadiweanotea.

LONDON,
PRINTED BY C. BUCKTON, GREAT PULTNEY-STREET.
1786.

HARMAR, Josiah.

The Proceedings of a Court of Enquiry, Held at the special Request of Brigadier General Josiah Harmar, To Investigate his Conduct, as Commanding Officer of the Expedition against the Miami Indians, 1790: The same having been transmitted by Major General St. Clair, to the Secretary of the United States, for the Department of War.

Philadelphia, *John Fenno,* 1791.

Small folio, 18 leaves: 2 leaves without signatures, A-H^2; wrappers, blue slip case.

Although described in Thomson's *Bibliography of Ohio* as having two plates, Dr. Eames says it never had any. The mistake was made by misreading the "2pl. pp. 31" of the Wight catalogue to mean plates instead of preliminary leaves. This is a very rare trial.

Evans 23905. Sabin 30401. Not in Church.

THE

PROCEEDINGS

OF A

COURT OF ENQUIRY,

HELD AT THE SPECIAL REQUEST

OF

BRIGADIER GENERAL JOSIAH HARMAR,

TO INVESTIGATE HIS CONDUCT, AS COMMANDING OFFICER

OF THE

EXPEDITION AGAINST THE MIAMI INDIANS,

1790:

The ſame having been tranſmitted by Major General ST. CLAIR, to the SECRETARY of the UNITED STATES, for the DEPARTMENT of WAR.

Published by Authority.

PHILADELPHIA: PRINTED BY JOHN FENNO.

M.DCC.XCI.

POPE, JOHN.

A Tour through the Southern and Western Territories of the United States of North-America; the Spanish Dominions on the River Mississippi, and the Floridas; the Countries of the Creek Nations; and many Uninhabited Parts.

Richmond, Virginia, *John Dixon* for the author and his three children, 1792.

Octavo, 54 leaves: A^8, B-L^4, M^6; original calf, in brown morocco solander case.

One of four known copies, and the only one to have 54 leaves, including a leaf of errata, M6, found in no other copy. M5 is an apology, beginning: *"Juan est muy verdadèro.* The Critics Snear I do not dread." It ends: *"Tu eres un buen amigo.* Translated. God bless the hand who gives me Bread." A most important book of early western history.

Reprinted by Charles L. Woodward in New York, 1888.

Evans 24705. Sabin 64109. Not in Church.

A

TOUR

THROUGH THE

SOUTHERN AND WESTERN TERRITORIES

OF THE

UNITED STATES

OF

NORTH-AMERICA;

THE

SPANISH DOMINIONS

ON THE RIVER MISSISSIPPI,

AND THE

FLORIDAS;

THE COUNTRIES OF THE

CREEK NATIONS;

AND MANY

UNINHABITED PARTS.

By JOHN POPE.

MULTORUM, PAUCORUM, PLURIUM, OMNIUM, INTEREST.

RICHMOND: PRINTED BY JOHN DIXON.

FOR THE AUTHOR AND HIS THREE CHILDREN, ALEXANDER D. POPE, LUCINDA C. POPE, AND ANNE POPE.

M,DCC,XCII.

BLANCHARD, J. Pollard.

Journal de ma quarante-cinquieme Ascension, la premiere faite en Amérique, Le 9. Janvier, 1793.

Philadelphia, *Charles Cist,* 1793.

Octavo, 14 leaves and engraved frontispiece; unbound. Together with another, the same collation, same place, printer and date, frontispiece identical. This latter copy, also unbound, is in English. Both in half blue slip case.

Rare account of early aeronautics in the United States.

The engraved frontispiece shows a balloon bearing a man who holds a large American flag. Below, in English and French, is the following legend: "45th. Ascention and the first made in America January 9th. 1793. at Philadelphia 39° 56′N. Latitude by M^{r}. J. P. Blanchard."

Sabin 5826. Not in Church.

SIC ITUR AD ASTRA.
45.th Ascention and the first made in America January 9.th 1793 at Philadelphia 39° 56′ N. Latitude by M.r J. P. Blanchard
15.e ascension et la premiere faite en Amerique le 9 Janvier 1793 a Philadelphie 39° 56′ Latitude N. par M.r J. P. Blanchard.

JOURNAL

DE MA

QUARANTE-CINQUIEME

ASCENSION,

LA PREMIERE FAITE EN

AMÉRIQUE,

LE 9. JANVIER, 1793.

Æthereum tranabit iter, quo numine BLANCHARD?
Impavidus, sortem non timet Icariam.

PHILADELPHIE,

DE L'IMPRIMERIE DE CHARLES CIST.

M, DCC, XCIII.

SCHELIKOF, Grigor.

[TRANSLATED FROM RUSSIAN INTO GERMAN BY J. Z. LOGAN.]

Grigori Schelechof Russischen Kaufmanns Erste und Zweyte Reise von Ochotsk in Sibirien durch den ostlichen Ocean nach den Küsten von Amerika in den Jahren 1783. bis 1789.

St. Petersburg, *Johann Zacharias Logan,* 1793.

Octavo, 42 leaves: A-E^{8}, F^{2}; original marbled boards, in dark red half morocco case.

The Russian Merchant's First and Second Journeys from Ochotsk in Siberia across the Eastern Ocean to the Coast of America in the years 1783 and 1789. With a circumstantial account of the Islands newly discovered by him, Küktak, Afagnak and many others, which even the famous Capt. Cook had not reached and which the Russian company have.

This St. Petersburg edition of Schelikof's famous Merchant's Journeys to America is, according to Bancroft, the chief authority for this period in northwest history. Schelikof was the most remarkable and active figure in Russian America. He and his talented wife, Natalia, founded the Schelikof Fur Company, where exploration went hand in hand with commercial expansion. After his death in 1799, the company was reorganized as the Russian American Fur Company.

Sabin 77539. Not in Church.

Grigori Schelechof

Rußischen Kaufmanns

Erste und Zweyte

Reise

von Ochotsk

in Sibirien

durch den östlichen Ocean

nach den Küsten von

Amerika

in den Jahren 1783. bis 1789.

Nebst umständlicher Beschreibung der von ihm neuentdeckten Inseln Kükrak, Afagnak und mehrerer andrer, zu welchen selbst der berühmte Cap. Cook nicht gekommen und die sich der Rußischen Herrschaft unterworfen haben.

Aus dem Rußischen übersetzt.

von J. Z. Logan.

St. Petersburg,
bey Johann Zacharias Logan,
1793.

DEFOE, DANIEL.

The Most Surprising Adventures, and wonderful Life of Robinson Crusoe, Of York, Mariner. Containing A full and particular Account how his Ship was lost in a Storm, and all his Companions were Drowned, and he only was cast upon the Shore by the Wreck; and how he lived eight and twenty Years in an uninhabited Island, on the Coast of America, &c. With A true Relation how he was at last miraculously preserved by Pirates, &c. &c. &c.

Worcester, Massachusetts, [*Isaiah Thomas*], 1795.

12mo, 72 leaves: A-M^{6}; red morocco.

Illustrated with a woodcut frontispiece, in this copy misbound after signature B, and numerous amusing woodcuts.

The William Loring Andrews copy.

Nichols: *Bibliography of Worcester,* 270. Not in Church nor Sabin.

THE MOST SURPRISING

ADVENTURES,

AND WONDERFUL

LIFE

OF

ROBINSON CRUSOE,

Of York, MARINER.

CONTAINING

A full and particular Account how his Ship was loſt in a Storm, and all his Companions were Drowned, and he only was caſt upon the Shore by the Wreck; and how he lived eight and twenty Years in an uninhabited Iſland, on the Coaſt of America, &c.

WITH

A true Relation how he was at laſt miraculouſly preſerved by Pirates, &c. &c. &c.

PRINTED at Worceſter, MASSACHUSETTS,
And SOLD at the WORCESTER BOOKSTORE.

1795.

SMITH, JAMES.

An Account of the Remarkable Occurrences in the life and travels of Col. James Smith (Now a Citizen of Bourbon County, Kentucky,) during his captivity with the Indians, in the years 1755, '56, '57, '58, & '59 . . . To which is added, A Brief Account of some Very Uncommon Occurrences, which transpired after his return from captivity; as well as of the Different Campaigns carried on against the Indians to the westward of Fort Pitt, since the year 1755, to the present date. Written by himself.

Lexington, *John Bradford,* 1799.

Octavo, 44 leaves; red morocco, in dark brown morocco solander case. Many uncut outer and lower edges.

First edition of one of the rarest works of western history. The other five copies recorded in the Church catalogue are all in public libraries.

"Smith was a patriot in the strictest sense of the word, his whole life being devoted to the service of his country. The whole period of his captivity was passed in Ohio, and his observations on the soil, timber, and waters relate entirely to that State."—Church.

Reprinted in Loudon's *Indian Narratives,* VOL. I, 1808; in Metcalf's *Collection,* 1821; and in many other collections of Border Narratives. There are also many later editions of the Account alone.

Church 1287. Thomson: *Bibliography of Ohio,* 1055. Sabin 82763.

AN ACCOUNT

OF THE

REMARKABLE OCCURRENCES

IN THE LIFE AND TRAVELS OF

COL. JAMES SMITH,

(Now a Citizen of Bourbon County, Kentucky,)

DURING HIS CAPTIVITY WITH THE INDIANS,

IN THE YEARS 1755, '56, '57, '58, & '59,

In which the Cuſtoms, Manners, Traditions, Theological Sentiments, Mode of Warfare, Military Tactics, Diſcipline and Encampments, Treatment of priſoners, &c. are better explained, and more minutely related, than has been heretofore done, by any author on that ſubject. Together with a Deſcription of the Soil, Timber and Waters, where he travelled with the Indians, during his captivity.

TO WHICH IS ADDED,

A Brief Account of ſome Very Uncommon Occurrences, which tranſpired after his return from captivity; as well as of the Different Campaigns carried on againſt the Indians to the weſtward of Fort Pitt, ſince the year 1755, to the preſent date.

WRITTEN BY HIMSELF.

LEXINGTON:

PRINTED BY JOHN BRADFORD, ON MAIN STREET,

1799.

Almanac.

The Upper Canada Almanac, for the year of Our Lord 1803; . . . Calculated for the Meredian of York.

York, Upper Canada, *John Bennett,* [1802].

Octavo, 33 leaves: A-G^4, H^5; original wrappers.

A rare Canadian imprint. There is, in addition to the usual short tales, remedies, poetry and miscellaneous information, a condensed history of Canada, a table of *Roads and Distances from Quebec to Halifax,* and a *Civil List of the Province of Upper Canada.*

Not in Church nor Sabin.

THE

UPPER CANADA

ALMANAC,

FOR THE YEAR OF OUR LORD

1803;

BEING THE SEVENTH AFTER BESEXTILE OR LEAP YEAR;

Calculated for the Meredian of YORK,

Lat. 43° 35' *North.* *Long.* 78° 30' *West.*

Containing Epochs and Common Notes, Chronological Cycles, Moveable Feasts, Rising and Setting of the Sun, Civil List of the Province of Upper Canada, &c. &c. with a variety of useful and entertaining matter.

YORK, UPPER CANADA:

PRINTED AND SOLD BY JOHN BENNETT, AT THE PRINTING OFFICE, KING STREET.

"MACLAURIES, Mr."

A Narrative, or Journal of Voyages and Travels, through The North-West Continent of America; in the years 1789 and 1793, by Mr. Maclauries.

London, *J. Smeeton* for J. Lee, 1802.

12mo, 48 leaves and an etched frontispiece: [A]^{2}, B-H^{6}, I^{4}; half brown calf.

First edition, of which there is a copy in the Library of Congress, and one other. Wagner's description is from the Library of Congress copy; he says he has never seen one. The frontispiece appears between the half title, [A]1, and the title, [A]2. Important account of what is now far West Canada. Extract from Alexander Mackenzie, using the identical words.

Wagner 2. Sabin 43501. Not in Church.

A

NARRATIVE,

OR

JOURNAL

OF

VOYAGES AND TRAVELS,

THROUGH

THE NORTH-WEST CONTINENT

OF

America;

IN

THE YEARS 1789 AND 1793,

BY

Mr. MACLAURIES.

LONDON:

PRINTED FOR

J. LEE, N°. 12, King Street, Covent Garden.

J. Smeeton, Printer, 148, St. Martin's Lane, Charing Cross.

1802.

196

PRENDERGAST, Garrett E.

A Physical and Topographical Sketch of the Mississippi Territory, Lower Louisiana, and a part of West Florida:

Philadelphia, printed at the office of the Gazette of the United States, 1803.

Octavo, 17 leaves: A-D^4, E^1; stitched, in half dark green case.

Very rare. The descriptions are based upon the author's own observations and travels, supplemented by interesting details furnished by the celebrated explorer, William Dunbar.

Sabin 65056. Not in Church.

A

PHYSICAL AND TOPOGRAPHICAL

SKETCH

OF THE

MISSISSIPPI TERRITORY, LOWER LOUISIANA,

AND

A PART OF WEST FLORIDA:

BY GARRETT ELLIOTT PENDERGRAST,

OF NATCHES; MEMBER OF THE PHILADELPHIA MEDICAL AND CHYMICAL SOCIETIES, AND OF THE AMERICAN LINNEAN SOCIETY.

"For man loves knowledge, and the beams of truth
More welcome touch his underſtanding's eye,
Than all the blandiſhments of ſound his ear,
Than all of taſte his tongue." AKENSIDE.

PHILADELPHIA:

PRINTED AT THE OFFICE OF THE GAZETTE OF THE UNITED STATES.

1803.

LOUDON, Archibald.

A Selection, of some of the most interesting Narratives, of outrages, committed by the Indians, in Their Wars, with the white people.

Carlisle, *A. Loudon,* 1808-1811.

2 volumes, 12mo, 182 leaves in each volume; red morocco.

First edition. "This collection of Indian Captivities, containing some not to be found elsewhere, is one of the rarest of the books of its kind. Owing to the time which elapsed between the publication of the first and second volumes, complete sets are rarely found."—Church.

Church 1302. Field 954. Sabin 42165.

A

SELECTION,

OF SOME

OF THE MOST INTERESTING

NARRATIVES,

OF

OUTRAGES, COMMITTED

BY THE

INDIANS,

IN

Their Wars,

WITH THE WHITE PEOPLE.

ALSO,

An Account of their Manners, Customs, Traditions, Religious Sentiments, Mode of Warfare, Military Tactics, Discipline and Encampments, Treatment of Prisoners, &c. which are better Explained, and more Minutely Related, than has been heretofore done, by any other Author on that subject. Many of the Articles have never before appeared in print. The whole Compiled from the best Authorities,

By ARCHIBALD LOUDON.

VOLUME I.

CARLISLE

From the Press of A. Loudon,
(Whitehall.)

1808.

Missouri.

The Laws of the territory of Louisiana. Comprising all those which are now actually in force within the same.

St. Louis, *Joseph Charless,* 1808.

Octavo, 217 leaves: A-Z^4, Aa-Zz^4, Aaa-Hhh^4, Iii^1; old calf.

The first book printed west of the Mississippi River, and the first book printed in St. Louis. Missouri until 1812 was known as Louisiana.

Sabin 42246. Not in Church.

THE

LAWS

OF

THE TERRITORY OF LOUISIANA.

COMPRISING

ALL THOSE WHICH ARE NOW

ACTUALLY IN FORCE

WITHIN THE SAME.

PUBLISHED BY AUTHORITY.

ST. LOUIS (L.)
PRINTED BY JOSEPH CHARLESS,
PRINTER TO THE TERRITORY.
.....
1808.
.....

BATES, FREDERICK.

An Oration, delivered before Saint Louis Lodge, No. 111, at the Town of Saint Louis, in the Territory of Louisiana, on Wednesday, The 9th Day of November, 1807.

Saint Louis, *Joseph Charless,* 1809.

Quarto, 10 leaves; red morocco.

Second book printed west of the Mississippi, NO. 198 being the first.

The 1807 of the title has been changed in ink, probably at the time it was printed, to 1808.

Not in Church nor Sabin.

AN

ORATION,

DELIVERED BEFORE

SAINT LOUIS LODGE,

No. 111.

AT THE TOWN OF SAINT LOUIS,

IN THE TERRITORY OF LOUISIANA,

ON WEDNESDAY

THE 9TH DAY OF NOVEMBER, 1808.

BEING THE DAY NEXT FOLLOWING

THE INSTALLATION OF SAID

LODGE.

BY FREDERICK BATES, ESQUIRE.

PUBLISHED BY A

RESOLUTION OF THE LODGE.

SAINT LOUIS. LA.

PRINTED BY JOSEPH CHARLESS.

1809.

SMITH, Robert.

Robert Smith's Address to the People of the United States.

Lexington, Kentucky, *William W. Worsley,* 1811.

Octavo, 17 leaves; wrappers. Wholly uncut.

The first edition appeared this same year, in Baltimore. This is a particularly rare issue.

Smith was Secretary of State under President Madison, who forced his resignation. He died in 1842, the last survivor of the Electoral College of 1789.

Dr. Eames describes this copy in Sabin.

Sabin 83819. Not in Church.

ROBERT SMITH'S

ADDRESS

TO

THE PEOPLE

OF THE

UNITED STATES.

LEXINGTON, (Ky.)

PRINTED AT THE OFFICE OF THE REPORTER,

BY WILLIAM W. WORSLEY.

1811.

PINO, Pedro Baptista.

Exposicion Sucinta y Sencilla de la Provincia del Nuevo Mexico: hecha por su diputado en Córtes.

Cadiz, 1812.

Quarto, 26 leaves: A-E^4, F^6; grey boards.

First edition. Besides describing the country, its geography, resources, natural productions, curiosities and settlements, the author devotes considerable space to an account of the various Indian tribes of the region, with a particular exposition of the Comanches, Navajos and Yutas.

J. C. B. Sabin 62979. Not in Church.

EXPOSICION

SUCINTA Y SENCILLA

DE LA PROVINCIA

DEL

NUEVO MEXICO:

HECHA

POR SU DIPUTADO EN CÓRTES

Don Pedro Baptista Pino,

CON ARREGLO A SUS INSTRUCCIONES.

CÁDIZ:

IMPRENTA DEL ESTADO-MAYOR-GENERAL.

Año de 1812.

LEWIS, MERIWETHER, and CLARK, WILLIAM.

History of the Expedition under the Command of Captains Lewis and Clark, to the Sources of the Missouri River, thence across the Rocky Mountains and Down the River Columbia to the Pacific Ocean, during the years 1804, 1805 and 1806.

Philadelphia, *Bradford and Inskeep;* New York, *Abm. H. Inskeep,* 1814.

2 volumes, octavo, 250 and 266 leaves, with two plates and one map in the first volume and three plates in the second; original printed covers, uncut and partly unopened, in green case.

Church says: "It was the intention of Lewis and Clark to publish their journals soon after their return from their expedition, and Lewis went so far as to issue a prospectus of the work, announcing its speedy publication. They both, not long after this, received Government appointments the onerous duties of which prevented the carrying out of this plan. Urged by Jefferson to proceed with the work, Lewis started for Washington to take up his editorial task, when he lost his life on the journey. Clark, the survivor, prompted by Jefferson to seek an editor for the work, selected Nicholas Biddle, who, after some hesitation, engaged to take it up, giving himself almost completely to the task. On July 8, 1811, he wrote Clark that he had completed the work according to his agreement and was ready to go to press. Just before going to press, however, Biddle was elected to the legislature. Being thus prevented from giving the work his full attention, he engaged Paul Allen, a Philadelphia newspaper writer, to supervise its issue. Biddle modestly determined to claim no credit for his portion of the work. Allen, on the other hand, claimed as much credit as possible, and thus secured an admirable memoir from Jefferson.

An edition of 2000 copies was printed, of which 583 were in some way lost or destroyed. The success of the book, which has long been regarded as a classic in American history, was due almost entirely to Biddle's careful preparation of the narrative, Allen's part consisting merely of the more mechanical work of the press-revision and proof-reading. The original journals of the expedition were published under the editorship of Reuben Gold Thwaites, secretary of the State Historical Society of Wisconsin, by Dodd, Mead & Company, New York, 1904-1905, 8 VOLS. 8 VO."

Church 1309. Field 928. Sabin 40828.

HISTORY

OF

THE EXPEDITION

UNDER THE COMMAND OF

CAPTAINS LEWIS AND CLARK,

TO

THE SOURCES OF THE MISSOURI,

THENCE

ACROSS THE ROCKY MOUNTAINS

AND DOWN THE

RIVER COLUMBIA TO THE PACIFIC OCEAN.

PERFORMED DURING THE YEARS 1804—5—6.

By order of the

GOVERNMENT OF THE UNITED STATES.

PREPARED FOR THE PRESS

BY PAUL ALLEN, ESQUIRE.

IN TWO VOLUMES.

VOL. I.

PHILADELPHIA:

PUBLISHED BY BRADFORD AND INSKEEP; AND

ABM: H. INSKEEP, NEWYORK.

J. Maxwell, Printer.

1814.

MADOX, D. T.

Late Account of the Missouri Territory. Compiled from notes taken during a tour through that Country in 1815.

Paris, Kentucky, *John Lyle* for the author, 1817.

Octavo, 34 leaves: A-E^{6}, F^{4}, last leaf blank and genuine; stitched, in half dark blue case. Wholly uncut.

Important Western item.

Not in Church nor Sabin.

Wm William Gellibrand

LATE ACCOUNT

OF THE Ky: Hist: Society.

MISSOURI TERRITORY,

Shane.

COMPILED FROM NOTES TAKEN DURING A TOUR THROUGH THAT COUNTRY IN 1815, AND A TRANSLATION OF LETTERS FROM A DISTINGUISHED FRENCH EMIGRANT, WRITTEN IN 1817.

BY D. T. MADOX.
AUTHOR OF THE MORAL AND POLITICAL DISCOURSE ON WAR, &c.

PARIS KY.
PRINTED FOR THE AUTHOR,
By John Lyle.
1817

Alabama.

Journal of the Legislative Council of the Alabama Territory; at the First Session of the First General Assembly, in the forty third year of American Independence.

Journal of the House of Representatives, of the Alabama Territory. At the First Session of the First General Assembly. In the forty-second year of American Independence.

St. Stephens, *Thomas Eastin,* 1818.

Quarto, 30 and 92 leaves, without signature marks; old half boards.

First Journals of the Alabama legislature.

Sabin 560 and 559. Not in Church.

JOURNAL

OF THE

LEGISLATIVE COUNCIL

OF THE

ALABAMA TERRITORY;

AT THE

FIRST SESSION

OF THE

FIRST GENERAL ASSEMBLY,

IN THE FORTY THIRD YEAR

OF

AMERICAN INDEPENDENCE.

ST. STEPHENS:

Printed by THOMAS EASTIN, Printer to

the Alabama Territory.

1818.

MILLER, Andrew.

New States and Territories, or the Ohio, Indiana, Illinois, Michigan, North-Western, Missouri, Louisiana, Mississippi and Alabama, in their real characters, in 1818.

[Probably Keene, New Hampshire], 1819.

24mo, 48 leaves and folding table: A-D^{12}; original half leather, in half red morocco case.

Second edition. The first was an octavo, printed the same year, probably in Ohio. A famous guide for emigrants, and very rare.

Sabin 49008. Not in Church.

NEW

States and Territories,

OR THE

Ohio, Indiana, Illinois, Michigan, North-Western, Missouri, Louisiana, Mississippi and Alabama,

IN THEIR REAL CHARACTERS,

IN

1818;

Showing, in a new and short way, the situation, size, number of Inhabitants, Whites and Indians—the number of Counties, Villages, Printing Offices, Banks, Factories, Furnaces, Forges, Mills, &c. of each; and the *name, situation, extent,* and number of Inhabitants of each County, with its County-Town, & number of Houses, Stores, Banks &c. in each, by a MAP TABLE. Also, a description of the Rivers, Roads, Settlements, qualities and prices of Lands; the Timber, Water, Climate, Diseases, prices of Produce, Stock and Goods—and the advantages and disadvantages of each, and of their particular parts; and of the new parts of York State, Pennsylvania, Virginia and Kentucky; with a few words concerning the impositions and difficulties experienced in moving, settling, &c.

By ANDREW MILLER.

PRINTED FOR THE BENEFIT OF EMIGRANTS, AND OTHERS, INTENDING TO VISIT THE WESTERN COUNTRY.

1819.

BANKS, Henry.

Observations shewing the benefits of opening a Turnpike Road from Lexington in Kentucky to James River in Virginia, with some remarks concerning the Banking Establishments of Kentucky and Virginia, recommended to the people of those States as the means of promoting the prosperity of each.

Frankfort, *Kendall and Russells,* 1819.

Octavo, 28 leaves: A-G^4; stitched, as issued, in half green morocco slip case.

The remarks about Kentucky and Virginia banks occupy the last portion of the work, beginning on page 19.

Not in Church nor Sabin.

OBSERVATIONS

SHEWING THE BENEFITS OF OPENING A

TURNPIKE ROAD

FROM LEXINGTON IN KENTUCKY TO JAMES

RIVER IN VIRGINIA,

WITH SOME REMARKS CONCERNING THE

BANKING ESTABLISHMENTS

OF KENTUCKY AND VIRGINIA,

RECOMMENDED TO THE PEOPLE OF THOSE STATES AS THE

MEANS OF PROMOTING THE PROSPERITY OF EACH.

BY HENRY BANKS, OF VIRGINIA.

FRANKFORT:

PRINTED BY KENDALL AND RUSSELLS,

PRINTERS TO THE STATE.

1819.

Cincinnati.

The Cincinnati Directory, containing the names, profession and occupation of the inhabitants of the town, alphabetically arranged; with the number of the building occupied by each. . . . Illustrated by a copperplate engraving, exhibiting a view of the city. By a citizen.

[Cincinnati], *Morgan, Lodge and Co.,* for Oliver Farnsworth, October, 1819.

12mo, 78 leaves and folding engraved plan; original printed boards, in half brown morocco case. Uncut.

The first Cincinnati Directory. It contains an interesting engraved plan of the city.

Sabin 13085. Not in Church.

THE

CINCINNATI DIRECTORY,

CONTAINING

THE NAMES, PROFESSION AND OCCUPATION

OF THE

INHABITANTS OF THE TOWN,

ALPHABETICALLY ARRANGED;

WITH

THE NUMBER OF THE BUILDING OCCUPIED BY EACH.

ALSO,

AN ACCOUNT OF ITS

OFFICERS, POPULATION, INSTITUTIONS AND

SOCIETIES,

PUBLIC BUILDINGS, MANUFACTURES, &c.

WITH AN

INTERESTING SKETCH

OF ITS

Local Situation and Improvements.

ILLUSTRATED BY A COPPERPLATE ENGRAVING,

EXHIBITING

A VIEW OF THE CITY.

BY A CITIZEN.

PUBLISHED BY OLIVER FARNSWORTH.

MORGAN, LODGE AND CO. PRINTERS.

October, 1819.

Florida Lands.

Titles, and Legal Opinions thereon, of Lands, in East Florida, belonging to Richard S. Hackley, Esq.

Brooklyn, *G. L. Birch,* 1822.

Octavo, 64 leaves; original half green boards. Back labeled: *Document sobre la posesion de las Floridas.*

First edition. The second was printed at Fayetteville, North Carolina, in 1826.

A watercolor map is pasted in.

Early Brooklyn imprint. Relates to the Duke of Alagon's grant.

Sabin 24900. Not in Church.

TITLES,

AND

LEGAL OPINIONS THEREON,

OF

Lands,

IN

EAST FLORIDA,

BELONGING TO

RICHARD S. HACKLEY, ESQ.

BROOKLYN:
PRINTED BY G. L. BIRCH, 99 FULTON-STREET.
1822.

Hubbell Captivity.

A Narrative of the Sufferings of Seth Hubbell & Family, in his begginning a settlement in the town of Wolcott, in the State of Vermont.

Danville, Vermont, *Ebenezer Eaton,* 1824.

12mo, 12 leaves; stitched, half dark green morocco case. Uncut.

First edition.

"In the latter part of February, 1789, I set out from the town of Norwalk, in Connecticut, on my journey to Wolcott, to commence a settlement," says the author, at which time began his troubles and adventures.

On the title page is the signature of Joseph Scott, Jr., one of the original proprietors of Craftsbury, Vermont.

Sabin 33463. Not in Church.

Joseph Seth L. Hubbell

NARRATIVE

OF THE

SUFFERINGS

OF

SETH HUBBELL & FAMILY,

IN HIS BEGGINNING

A SETTLEMENT IN THE TOWN OF

Wolcott,

IN THE STATE OF VERMONT.

DANVILLE Vt.

EBENEZER EATON, PRINTER.

1824.

SEGAR, NATHANIEL.

A Brief Narrative of the Captivity and Sufferings of Lt. Nathan'l. Segar, who was taken prisoner by the Indians and carried to Canada, during the Revolutionary War. Written by himself.

Paris, Maine, *The Observer Office* for the Oxford Bookstore, 1825.

12mo, 18 leaves; original printed wrappers, in half red morocco case. Uncut.

First edition.

A very rare narrative. An Introduction and the Narrative occupy the first part of the work; the last four pages are devoted to the Destruction of Pejypscot Falls.

Sabin 78895. Not in Church.

A

BRIEF NARRATIVE

OF THE

CAPTIVITY AND SUFFERINGS

OF

Lt. NATHAN'L. SEGAR,

WHO WAS

TAKEN PRISONER BY THE INDIANS

AND

CARRIED TO CANADA,

DURING THE REVOLUTIONARY WAR.

oooooooooo

WRITTEN BY HIMSELF.

oooooooooo

PARIS, (ME.)
PRINTED AT THE OBSERVER OFFICE,
AND PUBLISHED AT THE OXFORD BOOKSTORE.
1825.

SCOTT, JOHN.

The Indiana Gazetteer, or Topographical dictionary, containing a description of the several Counties, Towns, Villages, Settlements, Roads, Lakes, Rivers, Creeks, Springs, &c. In the State of Indiana, alphabetically arranged

Centreville, *John Scott,* 1826.

12mo, 72 leaves; original wrapper, in half dark blue morocco case.

At the time this work was written Indianapolis had "about 800 inhabitants, 7 stores, 4 taverns, 1 clock and watch-maker." Under the heading Literature, the author says: "This, like other new settled states has not made great advances in literature."

Sabin 78304. Not in Church.

THE

INDIANA GAZETTEER,

OR

TOPOGRAPHICAL DICTIONARY,

CONTAINING

A DESCRIPTION OF THE SEVERAL

COUNTIES, ‡ SETTLEMENTS, ‡ RIVERS,
TOWNS, ‡ ROADS, ‡ CREEKS,
VILLAGES, ‡ LAKES, ‡ SPRINGS, &c.

IN THE STATE OF INDIANA,

ALPHABETICALLY ARRANGED

BY JOHN SCOTT.

CENTREVILLE:

PUBLISHED AND SOLD BY JOHN SCOTT & WM. M. D[illegible]

John Scott, Printer.

1826.

Fort Braddock.

Fort Braddock Letters; or A Tale of the French and Indian Wars in America, at the beginning of the Eighteenth Century.

Worcester, *Charles Griffin* for Dorr & Howland, 1827.

12mo, 49 leaves and woodcut frontispiece; original printed boards.

Two chapters on Captain Kidd.

Sabin 25160. Not in Church.

FORT BRADDOCK

LETTERS;

OR

A TALE

OF THE

FRENCH AND INDIAN WARS,

IN AMERICA,

AT THE BEGINNING OF THE

EIGHTEENTH CENTURY.

Worcester:

PUBLISHED BY DORR & HOWLAND.

1827.

Texas.

Political Constitution of The Free State of Coahuila & Texas. Sanctioned by the Constitutive Congress of the said State, on the 11th of March, 1827.

Natchitoches, *The Courier Office,* 1827.

Quarto, 24 leaves; stitched, in red morocco solander case. Entirely uncut.

Until 1824 Texas was a province of Mexico. In that year the union of Texas with Coahuila was decreed, and the capital of the new State was fixed at Saltillo.

Not in Church nor Stevens.

POLITICAL CONSTITUTION

OF

THE FREE STATE

OF

Coahuila & Texas.

Sanctioned by the Constitutive Congress of the said State, on the 11th of March, 1827.

PRINTED AT THE COURIER OFFICE,

NATCHITOCHES.

1827.

BUTTRICK, TILLY, JR.

Voyages, Travels and Discoveries.

Boston, *John Putnam* for the author, 1831.

12mo, 29 leaves; half mottled calf.

A rare narrative. In the early years of the century the author's spirit of adventure took him on a sea voyage to the Far East, and on several overland journeys to Detroit, New Orleans, etc.

Sabin 9679. Not in Church.

VOYAGES,

TRAVELS AND DISCOVERIES

OF TILLY BUTTRICK, JR.

Boston:
PRINTED FOR THE AUTHOR.
John Putnam, Printer.
1831.

RICHARDSON, JOHN.

Wacousta; or The Prophecy: A Tale of the Canadas. . . . By the Author of "Écarté." In three volumes.

London, *T. Cadell;* and Edinburgh, *W. Blackwood,* 1832.

3 volumes, 12mo; original green cloth, paper labels. Inserted after the titlepage of Volume I is a sheet: To the King's most excellent Majesty, signed, on verso: The Author.

First edition. A remarkable study of life among the Canadian Indians in the early days. The story is founded upon incidents connected with the attempt on Fort Detroit by the famous Indian chief, Pontiac, in the year 1736. The conspiracy of this wily and treacherous warrior to possess himself of the various posts held by the English in the west, was foiled of complete success, it is said, only because a beautiful Indian girl who had formed an attachment for one of the garrison's officers, forewarned the commandant at Detroit. This tale constitutes the main plot, about which is woven a story filled with romantic and thrilling situations, vivid descriptive passages, and rapidity of action enough to satisfy the most avid adventure-story reader. It has often been reprinted.

Sabin 71041. Not in Church.

WACOUSTA;

OR,

THE PROPHECY:

A Tale of the Canadas.

"Vengeance is still alive; from her dark covert,
With all her snakes erect upon her crest,
She stalks in view, and fires me with her charms."

The Revenge.

BY

THE AUTHOR OF "ÉCARTÉ."

IN THREE VOLUMES.

VOL. I.

LONDON:
T. CADELL, STRAND; AND W. BLACKWOOD,
EDINBURGH.
1832.

Railroads.

Reply to a pamphlet entitled 'A Statement of Facts in relation to the origin Progress and Prospects of the New-York and Harlem Rail Road Company.'

New York, *Peter Van Pelt,* 1833.

Octavo, 12 leaves and folding plate; original brown wrappers, in half red morocco case.

The folding plate contains a diagram of A fair representation of the contemplated Rail-Road in Broadway.

The writer is opposed to a railroad running through Broadway, and demands: "Where are people to dump and saw their wood? How are carriages to wait for ladies when shopping? What is to be done with snow off the side walks?"

Sabin 69683. Not in Church.

REPLY

TO A PAMPHLET ENTITLED

'A STATEMENT OF FACTS

IN RELATION TO THE ORIGIN

PROGRESS AND PROSPECTS

OF THE

NEW-YORK AND HARLÆM

RAIL ROAD COMPANY.'

NEW-YORK:
Printed by Peter Van Pelt, 7 Frankfort-street,

1833.

FEATHERSTONHAUGH, G. W.

Report of a Geological Reconnoissance made in 1835, from the seat of Government, by the way of Green Bay and the Wisconsin Territory, to the Coteau de Prairie, an elevated ridge dividing the Missouri from the St. Peter's River.

Washington, *Gales and Seaton,* 1836.

Octavo, 84 leaves and 4 leaves of maps and diagrams; original purple cloth.

Featherstonhaugh also wrote *A Canoe Voyage up the Minnay Sotor* and an *Excursion through the Slave States,* as well as other Geological Reports.

Sabin 23963. Not in Church.

REPORT

OF A

GEOLOGICAL RECONNOISSANCE

MADE IN 1835,

FROM THE SEAT OF GOVERNMENT,

BY THE WAY OF

GREEN BAY AND THE WISCONSIN TERRITORY,

TO THE

COTEAU DE PRAIRIE,

AN ELEVATED RIDGE DIVIDING THE MISSOURI FROM THE ST. PETER'S RIVER.

BY G. W. FEATHERSTONHAUGH,
U. S. GEOLOGIST.

Doc. 333.—Printed by order of the Senate.

WASHINGTON:
PRINTED BY GALES AND SEATON.
1836.

POTTER, WOODBURN.

The War in Florida: Being An Exposition of its Causes, and An Accurate History of the Campaigns of Generals Clinch, Gaines and Scott. . . . By a late Staff Officer.

Baltimore, *Lewis and Coleman,* 1836.

12mo, 96 leaves and a folding map and two folding plans; original red cloth.

Potter was a Second Lieutenant in the United States Army. This work concerns the Seminole War. The map shows: The Seat of War in Florida, 1836; and the plans are: Battle and Massacre Ground of Major Dade and Command, Dec. 28th 1835, and Camp Izard on the Ouithlacoochee River Feb. 29. 1836.

Sabin 64673. Not in Church.

Chas. W. Hyde.

THE

WAR

IN

FLORIDA:

BEING

AN EXPOSITION OF ITS CAUSES,

AND

AN ACCURATE HISTORY

OF THE

CAMPAIGNS

OF

GENERALS

CLINCH, GAINES AND SCOTT.

"ON THIS SUBJECT MANY PERSONS HAVE SAID MUCH, EVERY BODY SOMETHING, AND NO MAN ENOUGH."

BY A LATE STAFF OFFICER.

BALTIMORE:

LEWIS AND COLEMAN.

1836.

Robbins Captivity.

A True and Authentic Account of the Indian War in Florida, giving the particulars respecting the murder of the Widow Robbins, and the providential escape of her daughter Aurelia, and her lover, Mr. Charles Somers, after suffering almost innumerable hardships. The whole compiled from the most authentic sources. Embellished with a colored engraving.

New York, *Saunders & Van Welt,* 1836.

Octavo, 14 leaves and large folding woodcut frontispiece; original printed wrappers, half red morocco case. Uncut.

The writer also tells of the massacre or hair-breadth escape of other white families in Florida during the war.

Not in Church nor Sabin.

A

TRUE AND AUTHENTIC ACCOUNT

OF THE

INDIAN WAR IN FLORIDA,

GIVING THE PARTICULARS RESPECTING THE MURDER OF THE WIDOW ROBBINS, AND THE PROVIDENTIAL ESCAPE OF HER DAUGHTER AURELIA, AND HER LOVER, MR. CHARLES SOMERS, AFTER SUFFERING ALMOST INNUMERABLE HARDSHIPS.

The whole compiled from the most authentic sources.

EMBELLISHED WITH A COLORED ENGRAVING.

NEW YORK.
PUBLISHED BY SAUNDERS & VAN WELT,
BROADWAY.
1836.

Wisconsin.

Journal of The Council of the First Legislative Assembly of Wisconsin, begun and held at Belmont, on the twenty-fifth day of October, one thousand eight hundred and thirty-six.

Acts Passed at the First Session of the Legislative Assembly of the Territory of Wisconsin.

Belmont, *James Clark*, 1836.

2 volumes, octavo, 52 and 44 leaves; both parts in original printed wrappers and in half brown morocco cases. Both wholly uncut and first partly unopened.

Belmont was the capital of the Territory.

JOURNAL

OF

THE COUNCIL

OF THE

FIRST LEGISLATIVE ASSEMBLY OF WISCONSIN,

BEGUN AND HELD AT BELMONT, ON THE TWENTY-FIFTH DAY OF OCTOBER,
ONE THOUSAND EIGHT HUNDRED AND THIRTY-SIX.

BELMONT:
James Clarke, Territorial Printer.
1836.

BANTO, R.

The Awful Burning of the Steam Boat Ben Sherrod, May 8, 1837; with a brief account of the Life of the Writer. By R. Banto, A Mute, who escaped from the burning boat.

Pittsburgh, *D. N. White* for the author, 1837.

12mo, 12 leaves; stitched, in half dark green morocco case.

The disaster occurred on the Mississippi River near Natchez. The writer's account is frequently interspersed with verse.

Not in Church nor Sabin.

THE

AWFUL BURNING

OF THE

STEAM BOAT BEN SHERROD,

May 8, 1837;

WITH A BRIEF ACCOUNT

OF THE

LIFE OF THE WRITER.

BY R. BANTO, A MUTE,
WHO ESCAPED FROM THE BURNING BOAT.

PITTSBURGH:
PUBLISHED BY THE AUTHOR.
D. N. WHITE, PRINTER.

1837.

CHANNING, William Ellery.

Carta al Honorable Henrique Clay sobre La agregacion de Tejas a los Estados-Unidos, por Guillermo E. Channing. Traducida del Ingles.

Mexico, *Galvan,* 1837.

Octavo, 32 leaves; original printed wrappers, in blue buckram case.

The translation into Spanish of Channing's letter to Clay, printed the same year as the first edition in English. This letter on the annexation of Texas ran into many editions in the United States.

Sabin 11613. Not in Church.

CARTA

AL

Honorable Enrique Clay

SOBRE

La agregacion de Tejas a los Estados-Unidos,

POR

GUILLERMO E. CHANNING.

TRADUCIDA DEL INGLES.

MÉGICO.

LIBRERÍA DE GALVAN,
Portal de Agustinos núm. 3.

McGILL, WALTER MARSHALL.

The Western World: A Poem, founded on the facts recorded of the Revolutionary War; consisting of several books, in one volume. Together with a description of American Scenery, &c.

Maryville, Tennessee, *F. A. Parham,* 1837.

16mo, 192 leaves: A-L^{16}, including leaf of errata and L16 a genuine blank, with woodcut frontispiece and five illustrations, two folding; original cloth and label, in half dark green morocco case.

Dedicated to General Andrew Jackson, "for the part he acted in the revolutionary war." Excepting Books I and II, which include a description of the Rocky Mountains and the Indian wars of the West, etc., the poem is taken up entirely with a recital in detail of the military and naval exploits of the Revolutionary War.

Not in any bibliography.

Frontispiece.

"——on the wings of the winds."

THE WESTERN WORLD:

A POEM,

FOUNDED ON THE FACTS RECORDED OF THE

Revolutionary War;

CONSISTING OF SEVERAL BOOKS,

IN ONE VOLUME.

Together with a description of

AMERICAN SCENERY, &c.

By WALTER MARSHALL McGILL.

PRINTED BY F. A. PARHAM,

MARYVILLE, TENN.

1837.

ELLSWORTH, Henry William.

Valley of the Upper Wabash, Indiana, with hints on its Agricultural Advantages: plan of a dwelling, estimates of cultivation, and notices of Labor-Saving Machines.

New York, published by Pratt, Robinson, and Company, printed by *Blair and Rives* of Washington, D. C., 1838.

Octavo, 94 leaves, large folding road map of the United States published by Mitchell of Philadelphia in 1838, folding plan of a farmhouse and two folding plates of farm machinery in operation; original purple cloth.

First edition.

Sabin 22346.

VALLEY

OF THE

UPPER WABASH,

INDIANA,

WITH HINTS ON ITS

AGRICULTURAL ADVANTAGES:

PLAN OF A

DWELLING, ESTIMATES OF CULTIVATION

AND NOTICES OF

LABOR-SAVING MACHINES.

BY HENRY WILLIAM ELLSWORTH

NEW YORK:
PUBLISHED BY PRATT, ROBINSON, AND CO.
1838.

LEONARD, ZENAS.

Narrative of the Adventures of Zenas Leonard, a native of Clearfield County, Pa. who spent five years in trapping for furs, trading with the Indians, &c., &c., of the Rocky Mountains: Written by himself.

Clearfield, *D. W. Moore,* 1839.

Octavo, 46 leaves, two columns to the page; original half leather and boards, in cloth slip case.

"Leonard went out in the spring of 1831 as a member of Gant and Blackwell's party. He afterward became an independent trapper and as such joined Walker's famous expedition to California of which he gives a long account. He came back to the settlements in August, 1835."—Wagner.

The work covers the trip of 70 men who left St. Louis on April 24, 1831, and arrived after great hardships about forty miles south of San Francisco, on November 20, 1833.

This is the Wagner copy, in unusually fine condition.

Wagner 66. Cowan page 139. Not in Sabin.

NARRATIVE

OF THE

ADVENTURES OF

ZENAS LEONARD,

A NATIVE OF CLEARFIELD COUNTY, PA. WHO SPENT FIVE YEARS IN TRAPPING FOR FURS, TRADING WITH THE INDIANS, &c., &c., OF THE ROCKY MOUNTAINS:

WRITTEN BY HIMSELF:

PRINTED AND PUBLISHED

BY D. W. MOORE,

CLEARFIELD, PA.

1839.

MURPHY, Timothy.

Life and Adventures of Timothy Murphy the Benefactor of Schoharie, including his History from the commencement of the revolution—His rencontres with the Indians—The siege of the three Forts, and the preservation by his unparalleled courage of all their inmates—his courtship and, marriage, and anecdotes of his adventures with the Indians &c.

Schoharie Court House, New York, *W. H. Gallup,* January, 1839.

Octavo, 16 leaves; stitched, in half blue morocco case. Uncut.

Murphy was the great Indian scout in the early days of the Revolution. He could be neither captured nor killed, and was a great aid to the settlers.

Sabin 51474.

LIFE

AND

ADVENTURES

OF

TIMOTHY MURPHY

THE

BENEFACTOR OF SCHOHARIE,

INCLUDING HIS

History from the commencement of the revolution—His rencontres with the Indians—The siege of the three Forts, and the preservation by his unparalleled courage of all their inmates— his courtship and, marriage, and anecdotes of his adventures with the Indians &c.

Light care had he for life and less for fame.—*Byron.*

———000———

PRINTED BY W. H. GALLUP, SCHOHARIE C. H. N. Y.
JANUARY, 1839.

TUCKER, Ephraim W.

Five Months in Labrador and Newfoundland, During the Summer of 1838.

Concord, *Israel S. Boyd and William White,* 1839.

16mo, 78 leaves; original green cloth.

With the half title.

Detailed descriptions are given of the manners and customs of the Indians, of seal fisheries, etc.

FIVE MONTHS

IN

LABRADOR AND NEWFOUNDLAND,

During the Summer of 1838.

By EPHRAIM W. TUCKER.

CONCORD:

ISRAEL S. BOYD AND WILLIAM WHITE.

1839.

Log Cabin Song-Book.

The Log Cabin Song-Book. A Collection of popular and patriotic Songs, respectfully dedicated to the friends of Harrison and Tyler.

New York, published at the Log Cabin Office, 1840.

12mo, 36 leaves and a portrait of Harrison; original brown printed wrappers.

"Perhaps by Samuel D. Taylor. . . . Published during the candidacy of General Harrison." — Sabin. One of the full-page woodcuts shows Old Fort Meigs, the other Virginia Cider.

Sabin 41787.

THE

LOG CABIN SONG-BOOK.

A COLLECTION OF POPULAR AND PATRIOTIC

SONGS,

RESPECTFULLY DEDICATED TO THE FRIENDS OF

"The Freeman's glittering Sword be blest,
For ever blest the Freeman's Lyre!"

New-York:
PUBLISHED AT THE LOG CABIN OFFICE,
NO. 30 ANN-STREET.
1840.

Hawaii.

Ke Kumu Kanawai, a me Na Kanawai o ko Hawaii Pae Aina. Ua kauia i ke kau ia Kamehameha III.

Honolulu, 1841.

12mo, 78 leaves; original boards and cloth.

First edition of the *Constitution and Compiled Laws of Hawaii, established in the reign of King Kamehameha III.*

Not in Sabin.

KUMU KANAWAI,

A ME

NA KANAWAI

O KE

Hawaii Pae Aina.

Ua kauia i ke kau ia KAMEHAMEHA III.

HONOLULU, OAHU.
1841.

JOHNS, JAMES.

Manuscript journal of a journey to California and Oregon in 1841.

12mo, 44 leaves; stitched, in dark blue morocco solander case.

Written from day to day. Apparently in the hand of Johns and of his wife.

Of great importance as being the record of one of the party which included Joseph Williams of Kentucky, of whose printed Travels (1843) only two copies are known. Williams was a clergyman, and he performed a marriage ceremony on the trip across the country.

May 16. 1841.

James Johns travels.

Left Westport on the 16nth of May in company with Mr Childs who had one waggon and Mr Weaver. being one week behind the Company; we overtook them on the 23rd encamped on the bank of the Blue River. this day we met a band of Pawnee Warriors. 14 in number on their way to fight the Kaw Indians. we gave them some tobacco shook hands and left them We caught some fine cat fish in the river. 24th we came to a creek about noon, it being high we encamped till morning, and crossed it about 9 o'clock we caught some more fish, some of the company saw some Elk we camped this night on a small creek. 26th left here at 9 o'clock. one of the waggons broke down. met about 30 Pawnees armed with bows Lances & Guns pursued to fight the Kaws.

231

EDWARDS, P. L.

Sketch of the Oregon Territory, or Emigrants' Guide.

Liberty, Missouri, printed at the Herald Office, 1842.

12mo, 10 leaves; stitched in dark brown morocco solander case.

Unique. The oldest book of travel in the Far West. A year earlier than that of Joseph Williams, of which only two copies are known.

Edwards' work is well written, and is a running story rather than a collection of statistics. It was published seven years before the gold rush to California.

Unknown to bibliographers.

A

SKETCH

OF THE

OREGON TERRITORY:

OR,

EMIGRANTS' GUIDE.

BY P. L. EDWARDS, ESQ.
Of Richmond, Mo.

LIBERTY, MO.:
PRINTED AT THE "HERALD" OFFICE.
1842.

CARRUTHERS, William A.

The Knights of the Horse-Shoe; A traditionary tale of the Cocked Hat Gentry in the Old Dominion. By the author of the "Cavaliers of Virginia," &c., &c.

Wetumpka, Alabama, *Charles Yancey*, 1845.

Octavo, 130 leaves; original printed wrappers bound in half red morocco.

Rare Alabama imprint.

Sabin 11173.

THE

KNIGHTS

OF THE

HORSE-SHOE;

A TRADITIONARY TALE

OF THE

COCKED HAT GENTRY

IN THE

OLD DOMINION.

BY THE AUTHOR OF THE "CAVALIERS OF VIRGINIA," &c., &c.

WETUMPKA, ALABAMA:
PRINTED AND PUBLISHED BY CHARLES YANCEY.
1845.

HASTINGS, LANSFORD W.

The Emigrants' Guide, to Oregon and California, containing scenes and incidents of a party of Oregon emigrants; A Description of Oregon; scenes and incidents of a party of California emigrants; and A Description of California; with a description of the different routes to those countries; and all necessary information relative to the equipment, supplies, and the method of traveling.

Cincinnati, *Shepard & Co.* for George Conclin, 1845.

Octavo, 76 leaves; original wrappers, uncut, in case.

First edition. The second was in 1847, there was another in 1848 and in 1849. Hastings was the leader of the Oregon and California emigrants in 1842. "The party left Independence May 15, 1842 and Hastings was elected Captain and Lovejoy 2nd Capt. Fitzpatrick guided the party from Ft. Laramie to the Green River. Meek acted as guide to Ft. Hall for the advance party with the wagons. Arrived at the settlement in Lower Oregon October 5. This account occupies pp. 5-22, then follows an account of Oregon pp. 23-46. Hastings left Oregon May 30, 1843, for California. Pages 64-69 contain an account of the trip. Then follows a description of California, pp. 69-133. Pages 134-142 contain an account of the different routes, and pp. 143-152 a sketch of the equipment, supplies needed, method of traveling, Indians, etc., etc."—Wagner.

"One of the earliest works on the overland route."—Cowan.

Sabin 30824. Wagner 103. Smith 1624. Cowan page 105.

THE

EMIGRANTS' GUIDE,

TO

OREGON AND CALIFORNIA,

CONTAINING SCENES AND INCIDENTS OF A PARTY OF OREGON EMIGRANTS;

A DESCRIPTION OF OREGON;

SCENES AND INCIDENTS OF A PARTY OF CALIFORNIA EMIGRANTS;

AND

A DESCRIPTION OF CALIFORNIA;

WITH

A DESCRIPTION OF THE DIFFERENT ROUTES TO THOSE COUNTRIES;

AND

ALL NECESSARY INFORMATION RELATIVE TO THE EQUIPMENT, SUPPLIES, AND THE METHOD OF TRAVELING.

BY LANSFORD W. HASTINGS,

Leader of the Oregon and California Emigrants of 1842.

CINCINNATI:

PUBLISHED BY GEORGE CONCLIN,

STEREOTYPED BY SHEPARD & CO.

1845.

BEVIER, JOHN HOMBECK.

The Indians: or Narratives of Massacres and Depredations on the Frontier, in Wawasink and its vicinity. During The American Revolution. Interspersed with reflections on the providence of God. With an Appendix, containing brief notices of natural curiosities and objects of interest in Wawasink. By a Descendant of the Huguenots.

Rondout, New York, *John A. Gray* for Bradbury & Wells and The Christian Intelligencer, 1846.

Octavo, 40 leaves; original printed green wrappers in half green morocco case.

A rare imprint.

Sabin 34659. Field 751.

THE INDIANS:

OR

NARRATIVES

OF

MASSACRES AND DEPREDATIONS

ON THE FRONTIER,

IN WAWASINK AND ITS VICINITY.

DURING

THE AMERICAN REVOLUTION.

INTERSPERSED WITH REFLECTIONS ON THE PROVIDENCE OF GOD.

WITH AN APPENDIX,

CONTAINING BRIEF NOTICES OF NATURAL CURIOSITIES AND OBJECTS OF INTEREST IN WAWASINK.

BY A DESCENDANT OF THE HUGUENOTS.

DESIGNED

TO COMMEMORATE THE NOBLE DEEDS OF OUR ANCESTORS,
AND INCULCATE PRINCIPLES OF PATRIOTISM AND PIETY.

"Closely allied to love of country is gratitude to its benefactors."

RONDOUT, N. Y.:
FOR SALE AT THE PRINTING OFFICE OF BRADBURY & WELLS;
AND AT THE OFFICE OF THE CHRISTIAN INTELLIGENCER,
No. 103 Fulton street, New York.
1846.

235

JOHNSON, Overton, and WINTER, William H.

Route across the Rocky Mountains, with a Description of Oregon and California; their geographical features, their resources, soil, climate, productions, &c., &c.

Lafayette, Indiana, *John B. Semans,* 1846.

Octavo, 76 leaves; original green boards, blue cloth back, paper label, in dark brown morocco solander case.

"The preface states that the route to California, descriptive of that country, and the return to Ft. Hall are from the notes of Winter. The party left Independence in the latter part of May (25th) and arrived at Oregon City Nov. 13th. Johnson left Oregon City to return, 19th of April, 1845. Refers to Colonel Kearny's trip to the South Pass that year with 200 Dragoons. Reached Westport Aug. 29th."—Wagner.

Exceptionally rare book on early overland travel. Smith records but one copy.

Sabin 36260. Wagner 109. Smith 1966. Cowan page 122.

ROUTE

ACROSS THE ROCKY MOUNTAINS,

WITH A

DESCRIPTION OF OREGON AND CALIFORNIA;

THEIR

GEOGRAPHICAL FEATURES, THEIR RESOURCES, SOIL,
CLIMATE, PRODUCTIONS, &c., &c.

BY OVERTON JOHNSON AND WM. H. WINTER,
OF THE EMIGRATION OF 1843.

LAFAYETTE, IND:
JOHN B. SEMANS, PRINTER.
1846.

McLEOD, DONALD.

History of Wiskonsan, from its first discovery to the Present Period. Including a geological and topographical description of the territory with a correct catalogue of all its plants.

Buffalo, *Steele's Press*, 1846.

16mo, 154 leaves with folding map of Michigan, Ohio, Indiana, Illinois, Missouri, Wisconsin and Iowa; and four plates of *Ancient Remains, Animal Mounds,* &c.; original cloth in half red morocco case.

Sabin 43537.

HISTORY

OF

WISKONSAN,

FROM ITS FIRST DISCOVERY

TO THE

PRESENT PERIOD.

INCLUDING A GEOLOGICAL AND TOPOGRAPHICAL
DESCRIPTION OF THE TERRITORY WITH
A CORRECT CATALOGUE OF ALL
ITS PLANTS.

BY DONALD McLEOD,

BUFFALO.
STEELE'S PRESS.
.....
1846.

NEWHALL, J. B.

A Glimpse of Iowa in 1846; or, the Emigrant's Guide, and State Directory; with a Description of the New Purchase: embracing much practical advice and useful information to intending emigrants. Also, The New State Constitution. . . . Second edition.

Burlington, Iowa, *Keemle & Field* of St. Louis for W. D. Skillman, 1846.

12mo, 56 leaves including 3 leaves of advertisements; original printed wrappers in half dark brown morocco case.

The first edition was printed the same year.

The *References and Testimonials* include a letter of commendation from George Catlin.

Sabin 54997.

A GLIMPSE

OF

IOWA IN 1846;

OR, THE

EMIGRANT'S GUIDE,

AND

STATE DIRECTORY;

WITH A

DESCRIPTION OF THE NEW PURCHASE:

EMBRACING

MUCH PRACTICAL ADVICE AND USEFUL INFORMATION TO INTENDING EMIGRANTS.

ALSO,

THE NEW STATE CONSTITUTION.

BY J. B. NEWHALL,

Author of "Sketches of Iowa," "Emigrant's Hand Book," &c.

"The possible destiny of the United States of America, as a nation of a hundred millions of freemen, stretching from the Atlantic to the Pacific, living under the laws of Alfred, and speaking the language of Shakspeare and Milton, is an august conception. Why should we not wish to see it realized?"

SECOND EDITION.

BURLINGTON, IOWA.

W. D. SKILLMAN, PUBLISHER.

1846.

Keemle & Field, Printers, St. Louis, Mo.

ST. JOHN, John R.

A True Description of the Lake Superior Country; its rivers, coasts, bays, harbours, islands, and commerce. With Bayfield's Chart; (Showing the Boundary Line as Established by Joint Commission.) Also a minute account of the Copper Mines and Working Companies. Accompanied by A Map of the Mineral Regions; showing, by their no. and place, all the different locations: and containing A concise mode of assaying, treating, smelting, and refining copper ores.

New York, *William H. Graham,* 1846.

12mo, 60 leaves, two large folding maps; original brown cloth.

"Contains a vocabulary of Chippewa Indian and French, with English definitions, pp. 105-107."—Sabin.

Sabin 75246.

A

TRUE DESCRIPTION

OF THE

LAKE SUPERIOR COUNTRY;

ITS RIVERS, COASTS, BAYS, HARBOURS, ISLANDS, AND COMMERCE.

WITH

BAYFIELD'S CHART;

[Showing the Boundary Line as Established by Joint Commission.]

ALSO A MINUTE ACCOUNT OF THE

COPPER MINES

AND

WORKING COMPANIES.

ACCOMPANIED BY

A MAP OF THE MINERAL REGIONS;

SHOWING, BY THEIR NO. AND PLACE, ALL THE DIFFERENT LOCATIONS:

AND CONTAINING

A CONCISE MODE OF ASSAYING, TREATING, SMELTING, AND REFINING COPPER ORES.

BY

JOHN R. ST. JOHN.

NEW YORK:

WILLIAM H. GRAHAM, TRIBUNE BUILDINGS.

1846.

BILSON, B.

The Hunters of Kentucky; or the Trials and Toils of Trappers and Traders, during an expedition to the Rocky Mountains, New Mexico, and California. "O Kentucky, the Hunters of Kentucky."

New York, *William H. Graham,* 1847.

Octavo, 50 leaves including 2 leaves of advertisements; original printed wrappers, uncut.

Sabin says the author was B. Bilson, and quotes T. W. Field to the effect that the narrative is Pattie's, reproduced.

Sabin 33941. Field 135.

THE

HUNTERS OF KENTUCKY;

OR THE

TRIALS AND TOILS

OF

TRAPPERS AND TRADERS,

DURING AN EXPEDITION

TO THE

ROCKY MOUNTAINS, NEW MEXICO, AND CALIFORNIA.

"O Kentucky, the Hunters of Kentucky."

New York:

WM. H. GRAHAM, TRIBUNE BUILDINGS,

161, NASSAU STREET.

1847.

FLINT, TIMOTHY.

The First White Man of the West, or the Life and Exploits of Col. Dan'l. Boone, the first settler of Kentucky; interspersed with incidents in the Early Annals of the Country.

Cincinnati, *J. A. James* for George Conclin, 1847.

12mo, 126 leaves, numerous full-page woodcuts including Boone's portrait used as frontispiece; original cloth.

This popular work on the great frontier hero went through many editions, of which this is the earliest with the above title.

See Sabin 24785.

THE

FIRST WHITE MAN OF THE

WEST,

OR THE

LIFE AND EXPLOITS OF

COL. DAN'L. BOONE,

THE FIRST SETTLER OF KENTUCKY;

INTERSPERSED WITH INCIDENTS

IN THE

EARLY ANNALS OF THE COUNTRY.

BY TIMOTHY FLINT.

CINCINNATI:

PUBLISHED BY GEORGE CONCLIN.

1847.

Oregon.

The Oregon Almanac, for the year of Our Lord and Savior Jesus Christ, 1848: . . . Calculated for Oregon City in equal or clock time, By Henry H. Everts.

Oregon City, *W. P. Hudson,* [1847].

12mo, 12 leaves; stitched, as issued. Uncut and partly unopened. In half dark blue morocco case.

On pages 17 to 19 there is a Summary of the Mexican War.

First almanac issued in Oregon. Cowan calls it the first almanac printed on the Pacific coast, north of Mexico.

Cowan page 166. Not in Sabin.

THE

OREGON ALMANAC,

FOR THE YEAR OF OUR LORD AND SAVIOR JESUS CHRIST,

1848:

BEING BISSEXTILE OR LEAP YEAR AND UNTIL JULY 4TH THE 72d YEAR OF THE INDEPENDENCE OF THE UNITED STATES.

Calculated for Oregon City in equal or clock time,

BY HENRY H. EVERTS

"Westward the" march "of Empire takes it way,"
Nor stops,
'Till broad Pacific waters check its flight,
Mete out its just and natural bounds
And furnish it a permanent abode.

" The vast Pacific bathes our strand,
We hear the wide Atlantic roar."

OREGON CITY, Lat. 45d. 20m. N. Long. 122d. 39m. 48s. nearly.
FORT VANCOUVER, Lat. 45d. 36m. 48s. Long. 122d. 39m. 48s.
CAPE DISAPPOINTMENT, Lat. 46d. 19m. Long. 123d. 59m.
MONTEREY, (California) Lat. 36d. 38m. Lon. 121d. 43m.
SAN FRANCISCO, Lat. 37d. 49m. Long. 122d. 14m.
OAHU, Lat. 21d. 43m. N. Long. 157d. 58m. W.

Fixed and moveable Feasts, Anniversaries, &c.

Jan. 6th, Epiphany; Feb. 20th, Septuagesima Sunday; March 5, Quinquagesima—Shrove Sunday; 8th, Ash Wednesday; 12th, Quadragesima—1st Sund. in Lent; 25th, Anunciation—Lady Day; April 16th, Palm Sunday; 21st, Good Friday; 23d, Easter Sunday; 30th, Low Sunday; May 28th, Rogation Sunday; June 1st, Ascension day—Holy Thursday; 11th, Pentecost—Whit Sunday; 18th, Trinity Sunday; 22d, Corpus Christi; Dec. 3d, 1st Sunday in Advent; 25th, Christmas Day.

OREGON CITY:
PRINTED AT THE SPECTATOR OFFICE, BY W. P. HUDSON.

PALMER, Joel.

Journal of Travels over the Rocky Mountains, to the Mouth of the Columbia River; made during the years 1845 and 1846: containing minute descriptions of the Valleys of the Willamette, Umpqua, and Clamet; a general description of Oregon Territory; its inhabitants, climate, soil, productions, etc., etc; a list of Necessary outfits for emigrants; and a Table of Distances from Camp to Camp on the Route.

Cincinnati, *J. A. & U. P. James,* 1847.

12mo, 94 leaves, of which the first is a blank, with the four-line slip of corrections, but without the leaf of dedication and leaf of contents; original brown printed wrappers, uncut. In half brown morocco case.

"This minute and carefully written journal affords us many new particulars of the life, manners, and customs of the savages of the Rocky Mountains, both in their wild and semi-civilized state."—Field.

"Palmer's home was in Laurel, Indiana, and he wrote this after his return, July 23, 1846. Thwaites says it did not come from the press till late in the spring of 1847. . . . Thwaites pronounces this book the best account of the Oregon trail, so full that it could be and was, used as a *Guide* by the following emigrants."—Wagner. It was reprinted in 1850, 1851 and 1852. Wagner notes that the preliminary matter in copies in original wrappers varies.

Pages 147 to 157 are words in the Chinook and Nez Percé languages.

Sabin 58358. Wagner 121. Smith 2986. Field 1165. Cowan page 168. Pilling: *Chinookan Languages,* page 57.

JOURNAL OF TRAVELS

OVER THE

ROCKY MOUNTAINS,

TO THE

MOUTH OF THE COLUMBIA RIVER;

MADE DURING THE YEARS 1845 AND 1846:

CONTAINING MINUTE DESCRIPTIONS OF THE

VALLEYS OF THE WILLAMETTE, UMPQUA, AND CLAMET;

A GENERAL DESCRIPTION OF

OREGON TERRITORY;

ITS INHABITANTS, CLIMATE, SOIL, PRODUCTIONS, ETC., ETC.;

A LIST OF

NECESSARY OUTFITS FOR EMIGRANTS;

AND A

Table of Distances from Camp to Camp on the Route.

ALSO;

A Letter from the Rev. H. H. Spalding, resident Missionary, for the last ten years, among the Nez Percé Tribe of Indians, on the Koos-koos-kee River; The Organic Laws of Oregon Territory; Tables of about 300 words of the Chinook Jargon, and about 200 Words of the Nez Percé Language; a Description of Mount Hood; Incidents of Travel, &c., &c.

BY JOEL PALMER.

CINCINNATI:
J. A. & U. P. JAMES, WALNUT STREET,
BETWEEN FOURTH AND FIFTH.
1847.

CLAYTON, W.

The Latter-Day Saints' Emigrants' Guide: being a Table of Distances, showing all the Springs, creeks, rivers, hills, mountains, camping places, and all other notable places, From Council Bluffs, to the Valley of the Great Salt Lake. Also, the Latitudes, Longitudes and Altitudes of the prominent points on the route. Together with remarks on the nature of the land, timber, grass, &c. The whole route having been carefully measured by a roadometer, and the distance from point to point, in English miles, accurately shown.

St. Louis, *Mo. Republican Steam Power Press*—Chambers & Knapp, 1848.

12mo, 12 leaves; stitched, in calf case.

"Preface dated St. Louis, Mo., 13th March, 1848. Clayton had evidently been over the road and made the guide from personal experience. I have not seen any other copy than mine of this guide, written by a Mormon who went out to Salt Lake with the advanced Mormon emigration and invented an odometer to measure the distance. Afterward Clayton was a very prominent citizen of Utah."—Wagner.

Sabin 13580. Wagner 130.

THE

LATTER-DAY SAINTS'

EMIGRANTS' GUIDE:

BEING A

TABLE OF DISTANCES,

SHOWING ALL THE

SPRINGS, CREEKS, RIVERS, HILLS, MOUNTAINS,
CAMPING PLACES, AND ALL OTHER NOTABLE PLACES,

FROM COUNCIL BLUFFS,

TO THE

VALLEY OF THE GREAT SALT LAKE.

ALSO, THE

LATITUDES, LONGITUDES AND ALTITUDES
OF THE PROMINENT POINTS ON THE ROUTE.

TOGETHER WITH REMARKS ON THE NATURE OF THE LAND,
TIMBER, GRASS, &c.

THE WHOLE ROUTE HAVING BEEN CAREFULLY MEASURED BY A ROADOMETER, AND THE DISTANCE FROM POINT TO POINT, IN ENGLISH MILES, ACCURATELY SHOWN.

BY W. CLAYTON.

ST. LOUIS:

MO. REPUBLICAN STEAM POWER PRESS—CHAMBERS & KNAPP.

1848.

HARRISON, Lieutenant E. J.

The Thrilling, Startling and Wonderful Narrative of Lieutenant Harrison, who was taken prisoner at Goliad, Texas, in 1836, and only escaped the treacherous murder of his companions by the inhuman Mexicans, to be transferred to a Punishment worse than death, namely, The Mines of Mexico; From which he succeeded in making his escape, and subsequently joining Col. Doniphan's Command, on its way from California across the Mountains, by which means he again reached the United States. Etc.

Cincinnati, published by the author, 1848.

Octavo, 16 leaves, the last a genuine blank; original pictorial and printed wrappers in red half morocco case.

The only copy known. The author came across the plains with the Doniphan Expedition, reaching New Orleans in September of 1847, from which place, a month later, the narrative is dated. The cut on the wrapper, here reproduced, is intended to represent the mine where Harrison was imprisoned; that on page 9, the Massacre near Goliad.

Unknown to bibliographers.

WONDERFUL NARRATIVE

OF

LIEUT. HARRISON.

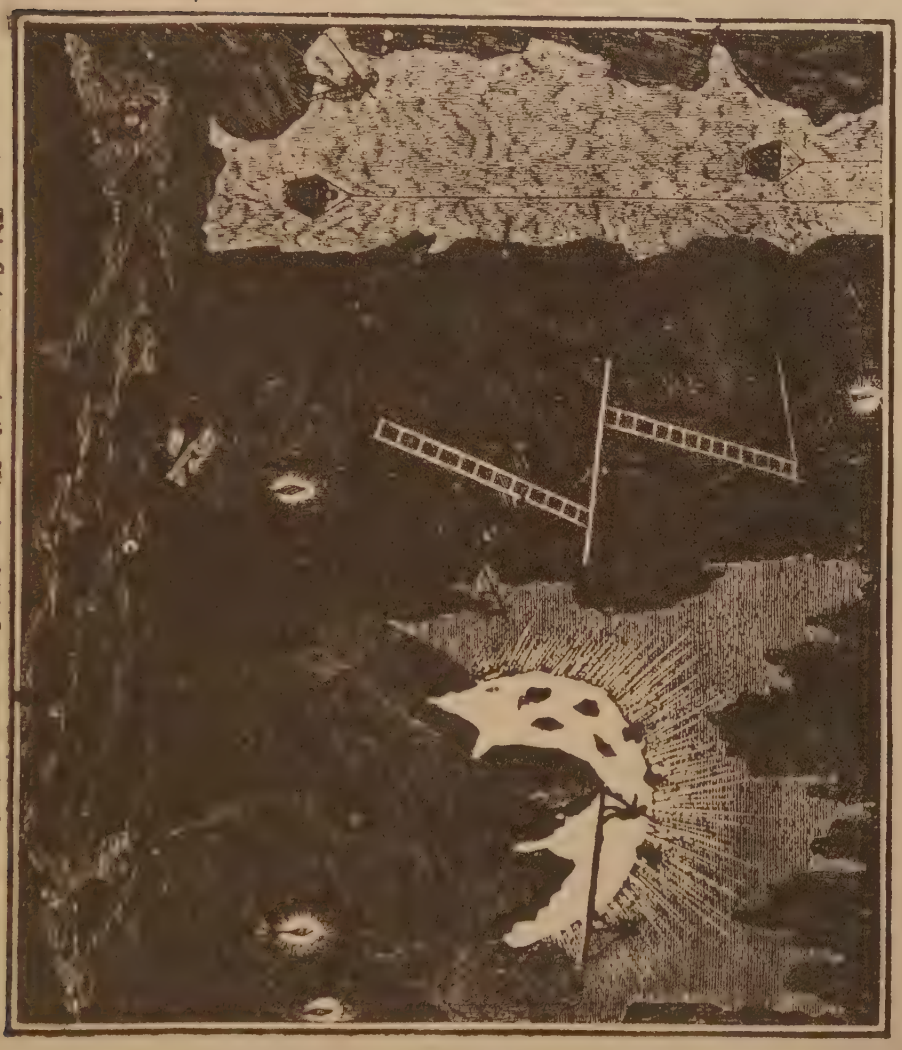

This Cut represents the Mine in which I was first confined.

245

California.

Constitution of the State of California.

San Francisco, The Alta California, 1849.

Octavo, 10 leaves; stitched, uncut, as issued, in half red morocco slip case.

Rare, early California imprint. "The first appearance of the constitution in book form, and one of the earliest works printed in San Francisco."—Cowan.

Riley's Proclamation of October 12, 1849 is printed on the verso of the title.

Sabin 9998. Wagner: *California Imprints,* 37. Cowan page 34.

CONSTITUTION

OF THE

STATE

OF

CALIFORNIA.

SAN FRANCISCO:

PRINTED AT THE OFFICE OF THE ALTA CALIFORNIA.

1849.

246

FILISOLA, VICENTE.

Memorias para la historia de la Guerra de Tejas, Por el General de Division D. Vicente Filisola, Actual presidente del Supremo Tribunal de la Guerra y Marina de la República. Publicacion del Siglo diez y nueve.

Mexico, *Ignacio Cumplido,* 1849.

Two volumes, octavo, 252 and 134 leaves; contemporary calf.

An account of the first campaign of the United States. The Mexican point of view.

Sabin 24324.

MEMORIAS

PARA LA HISTORIA

DE LA GUERRA DE TEJAS,

Por el General de Division

D. VICENTE FILISOLA,

Actual presidente del Supremo Tribunal de la Guerra y Marina de la República.

Publicacion del Siglo diez y nueve.

MEXICO: 1849.

IMPRENTA DE IGNACIO CUMPLIDO,

Calle de los Rebeldes, número 2.

McLEAN, JOHN.

Notes of a Twenty-five Years' Service in the Hudson's Bay Territory.

London, *Richard Bentley,* 1849.

Two volumes, octavo, 154 and 164 leaves; original brown cloth.

"Depicts with great fidelity and vivacity the manners and condition, the toils, privations, and perils of the Indian hunters. It includes also several interesting geographical and geological facts and Indian vocabularies."—Sabin.

Sabin 43514. Field 996. Pilling: *Algonquian Languages,* page 329.

NOTES

OF A

TWENTY-FIVE YEARS' SERVICE

IN THE

HUDSON'S BAY TERRITORY.

BY JOHN M'LEAN.

IN TWO VOLUMES.

VOL. I.

LONDON:
RICHARD BENTLEY, NEW BURLINGTON STREET.
Publisher in Ordinary to Her Majesty.
1849.

Oregon.

Proclamation. By the Governor of the Territory of Oregon.

Oregon City, *The Spectator Office*, 1849.

Broadside, 4 by 8¼ inches, pasted on cardboard.

This handbill bears at the bottom: "Given under my hand, at Oregon City, Oregon Territory, April the 2nd, 1849. Joseph Lane."

This may be the only copy in existence.

Not in Sabin.

PROCLAMATION.

BY THE GOVERNOR OF THE TERRITORY OF OREGON.

In pursuance of an Act of Congress, approved August 14th, in the year of our Lord one thousand eight hundred and forty eight, to establish the Territorial Government of Oregon:—

I, JOSEPH LANE, Governor of the Territory of Oregon, do hereby declare and make known, that an election will be held on the first Monday in June next, (1849) at the several places appointed by authority of the laws of the late provisional Government, of the Territory, in the several counties in said Territory, for the purpose of electing one delegate to the Congress of the United States.

And, at the same time and places, for the election of members to the Council and House of Representatives of the Legislature of said Territory, and that the several counties as laid off, by the laws of the late provisional Government of said Territory, are entitled to and shall elect the following number of members to the Council to wit:—

The counties of Clatsop, Lewis and Vancouver, one member of the Council, the counties of Tuality, Yamhill, Polk, Benton, and Linn, one member of the Council, each, and the counties of Champoeg and Clackamas one member of the Council each, and one member of the Council jointly.

The counties of Clatsop, Lewis and Vancouver, one Representative, the counties of Tuality, Polk, Benton, and Linn, two Representatives, each, and the counties of Yamhill, Champoeg, and Clackamas, three Representatives, each.

In case there should be no Judges of election appointed under the Territorial law, now in force, or, if there be no Judges present at the place of voting, then the voters present shall elect their Judges, and the Judges shall appoint their clerks. Both Judges and clerks before entering upon the discharge of their duties, shall, take an oath to support the Constitution of the United States, and the law of Congress "to establish the Territorial Government of Oregon" and faithfully to discharge their duties as Judges and clerks of the election.

Given under my hand, at Oregon City, Oregon Territory, April the 26, 1849.

JOSEPH LANE.

READ, J. A. and D. F.

Journey to the Gold Diggins By Jeremiah Saddlebags. Illustrated by J. A. & D. F. Read.

Cincinnati, *U. P. James,* 1849.

Octavo, 32 leaves; original pictorial wrappers, in half blue morocco case.

The 112 illustrations, each with its accompanying lines of descriptive text, form a series of excellently drawn and highly amusing scenes connected with the first news of the discovery of gold in California, the preparations for departure, the hardships met on the way to the new Eldorado, life at the mines among the miners, Mormons, etc. The volume presents a complete picture of the contemporary gold fever, and is without doubt the first, as well as the most pretentious record, in typical American caricature, of the effect produced by the great discovery of 1849.

"Entered . . . in the year 1849, by Stringer and Townsend, in the . . . Southern District of New York."

Sabin 68157. Not in Cowan.

JOURNEY TO THE GOLD DIGGINS

BY JEREMIAH SADDLEBAGS.

ILLUSTRATED BY JA & D.F.READ



Cincinnati: U. P. James, 167 Walnut Street.

ENTERED according to Act of Congress, in the year 1849, by STRONG AND TOWNSEND, in the Clerk's Office of the Southern District of New York.

Minnesota.

Rules for The Government of the Council of Minnesota Territory, and Joint Rules of The Council and House, adopted at a session of the Legislature, commenced September 3, 1849.

St. Paul, *James M. Goodhue,* 1849.

12mo, 8 leaves; original wrappers, uncut. In half dark brown morocco case.

The first printing in Minnesota.

Not in Sabin.

RULES

FOR

THE GOVERNMENT

OF THE

COUNCIL

OF

MINNESOTA TERRITORY,

AND

JOINT RULES

OF

THE COUNCIL AND HOUSE,

ADOPTED AT A SESSION OF THE LEGISLATURE, COMMENCED SEPTEMBER 3, 1849.

SAINT PAUL:
JAMES M. GOODHUE, PRINTER.

1849.

WIERZBICKI, F. P.

California as it is, and as it may be, or A Guide to the Gold Region. First Edition.

San Francisco, *Washington Bartlett,* 1849.

Octavo, 31 leaves including leaf of errata; original mauve wrappers, uncut. In half pigskin case.

First edition "The first book of an original nature printed in California, in English: From this fact, and the interesting character of the contents, it is probably the most important book that was ever printed in California."—Wagner.

One of the best contemporary accounts of the early days of the gold rush.

"I have been able to find out very little about Dr. Wierzbicki. He was a Pole and a doctor and came to California as a member of the New York Volunteers, and according to Bancroft died in San Francisco, in 1860. He had probably lived in the east some time before coming to California."—Wagner.

Wagner: *California Imprints,* 44. Cowan page 248.

CALIFORNIA

AS IT IS, AND AS IT MAY BE,

OR,

A GUIDE TO THE GOLD REGION.

BY F. P. WIERZBICKI, M. D.
SAN FRANCISCO, CALIFORNIA.

FIRST EDITION.

SAN FRANCISCO:
PRINTED BY WASHINGTON BARTLETT.
NO. 8, CLAY-STREET.

1849

ABBEY, JAMES.

California. A Trip Across The Plains, in the Spring of 1850, being a daily record of incidents of the trip over the Plains, the desert, and the mountains, sketches of the country, distances from camp to camp, etc., and containing valuable information To Emigrants, as to where they will find wood, water, and grass at almost every step of the journey.

New Albany, Indiana, *Kent & Norman, and J. R. Nunemacher,* 1850.

12mo, 32 leaves; original printed wrappers. In dark brown morocco solander case.

First edition. "The party left St. Louis, Mo. April 13th, and arrived at Weaversville, California, August 19th. They traveled by the ordinary route via Ft. Laramie and the South Pass and Salt Lake."—Wagner.

Wagner 153. Cowan page 1. Not in Sabin.

CALIFORNIA.

A TRIP

ACROSS THE PLAINS,

IN THE SPRING OF 1850,

BEING A DAILY RECORD OF INCIDENTS OF THE TRIP OVER THE PLAINS, THE DESERT, AND THE MOUNTAINS, SKETCHES OF THE COUNTRY, DISTANCES FROM CAMP TO CAMP, ETC.,

AND CONTAINING VALUABLE INFORMATION

TO EMIGRANTS,

AS TO WHERE THEY WILL FIND WOOD, WATER, AND GRASS AT ALMOST EVERY STEP OF THE JOURNEY.

BY JAMES ABBEY.

NEW ALBANY, IND.:

PUBLISHED BY KENT & NORMAN, AND J. R. NUNEMACHER.

1850.

BESCHKE, WILLIAM.

The Dreadful Sufferings and Thrilling Adventures of an Overland Party of Emigrants to California, their Terrible Conflicts with Savage Tribes of Indians!! and Mexican Bands of Robbers!!! With marriage, funeral, and other interesting ceremonies and customs of Indian life in the Far West. Compiled from the Journal of Mr. George Adam, one of the adventurers.

St. Louis, published by Barclay & Co., 1850.

Octavo, 32 leaves, full-page woodcuts; original green printed wrappers, in half red morocco case.

First edition of this scarce narrative.

"This company, known as the 'California phalanx,' was formed in New Orleans, October, 1849, and journeyed by the southern Platte route. The character of this work and the illustrations are of a highly lurid character."—Cowan.

Wagner 154. Cowan page 17. Not in Sabin.

THE

DREADFUL SUFFERINGS

AND

THRILLING ADVENTURES

OF AN

OVERLAND PARTY OF EMIGRANTS TO CALIFORNIA,

THEIR

TERRIBLE CONFLICTS

WITH

SAVAGE TRIBES OF INDIANS!!

AND

MEXICAN BANDS OF ROBBERS!!!

WITH MARRIAGE, FUNERAL, AND OTHER INTERESTING CEREMONIES AND CUSTOMS OF INDIAN LIFE IN THE FAR WEST.

COMPILED FROM THE JOURNAL OF MR. GEORGE ADAM,
ONE OF THE ADVENTURERS,

BY PROF. WM. BESCHKE.

ST. LOUIS, MO.:
PUBLISHED BY BARCLAY & CO.
1850.

GREGORY, Joseph W.

Gregory's Guide for California Travellers; via The Isthmus of Panama.

New York, *Vincent Dill, Jr.* for Nafis & Cornish; St. Louis, Nafis, Cornish & McDonald, 1850.

Octavo, 5 leaves; in cover, in half red morocco.

First edition.

The writer outlines the route and mode of travel from New York to San Francisco by way of the Isthmus, indicating necessary costs, desirable supplies, etc.

Cowan page 99. Not in Sabin nor Wagner.

GREGORY'S GUIDE

FOR

CALIFORNIA TRAVELLERS;

VIA

THE ISTHMUS OF PANAMA.

The Great Seal of the State of California.

CONTAINING ALL THE REQUISITE INFORMATION NEEDED BY PERSONS TAKING THIS ROUTE.

By JOSEPH W. GREGORY,
Proprietor of Gregory's California and New York Express.

NEW YORK:
PUBLISHED BY NAFIS & CORNISH.
ST LOUIS, Mo:—NAFIS, CORNISH & Mc DONALD.
1850.

Indian Anecdotes.

Concord, New Hampshire, *Rufus Merrill,* [1850].

32mo, 8 leaves, woodcut illustrations; original printed wrappers, in half red morocco case.

Relates anecdotes of the Oregon Indians, their hospitality, the story of *Red Jacket,* etc.

INDIAN ANECDOTES.

CONCORD, N. H.:
RUFUS MERRILL.

256

McILVAINE, William, Jr.

Sketches of Scenery and Notes of Personal Adventure, in California and Mexico. Containing Sixteen Lithographic Plates.

Philadelphia, *Smith & Peters,* 1850.

Octavo, 22 leaves and sixteen lithographic plates; original green cloth.

First edition. The sixteen plates are in unusually fine condition. The subjects, among others, are San Francisco, Sutters Fort, Sutters Mill and Stockton.

Sabin 43328. Cowan page 148. Not in Wagner.

SKETCHES OF SCENERY

AND

NOTES OF PERSONAL ADVENTURE,

IN

CALIFORNIA AND MEXICO.

CONTAINING

SIXTEEN LITHOGRAPHIC PLATES.

BY WILLIAM M'ILVAINE, JR.

PHILADELPHIA.
1850.

McNEIL, SAMUEL.

McNeil's Travels In 1849, To, through and from the Gold Regions, In California.

Columbus, *Scott & Bascom,* 1850.

Octavo, 20 leaves; original green wrappers, in brown morocco solander case.

"McNeil gives a short account of his journey across Mexico from Brazos via Monterey, Parras, Durango to Mazatlan. He left New Orleans Feb. 28, 1849 and arrived at San Francisco, May 30."—Wagner.

Wagner 161. Cowan page 148. Not in Sabin.

McNEIL'S TRAVELS

In 1849,

TO, THROUGH AND FROM

THE

GOLD REGIONS,

IN CALIFORNIA.

BY SAMUEL McNEIL,
A SHOEMAKER.

COLUMBUS:
SCOTT & BASCOM, PRINTERS.
1850.

RIGGS, S. R.

Dakota Tawoonspe. Wowapi II. Dakota Lessons. Book II.

Louisville, Kentucky, *Morton and Griswold,* [1850].

Square 12mo, 24 leaves; original printed boards.

This little Reader for children was written by a missionary, who devoted fifteen years to work among the Dakota Indians. He also wrote a Grammar and Dictionary of their Language, and another book called Tah-Koo Wah-Kan; or, the Gospel among the Dakotas.

Pilling: *Siouan Bibliography,* page 61.

DAKOTA TAWOONSPE.

WOWAPI II.

DAKOTA LESSONS.

BOOK II.

By S. R. RIGGS, A M.
MISSIONARY OF A. B. C. F. M.

LOUISVILLE, KY.
MORTON AND GRISWOLD.

St. Louis.

A Review of the Trade and Commerce of St. Louis, for the year 1849.

St. Louis, *Chambers & Knapp,* 1850.

Octavo, 8 leaves and 1 double length leaf of appendix; original printed wrappers on the upper of which the titlepage makes its only appearance: A Review of the Trade and Commerce of St. Louis, for the year 1849, as compiled for and published in the Missouri Republican. St. Louis, Printed by Chambers & Knapp. January 1, 1850. In blue buckram case.

Earlier than any of the *Annual Reviews of Commerce* listed by Sabin. The reproduction shows the first leaf of text.

Not in Sabin.

A REVIEW

OF THE

COMMERCE OF ST. LOUIS

FOR THE YEAR 1849.

The Commercial Season of St. Louis may be said to embrace the entire year, commencing on the 1st of January and ending on the 31st of December, and in accordance with general custom it devolves upon us, at the commencement of a new commercial year, to present to the readers of the *Republican* a synopsis of the past season's operations. In undertaking this duty, it may be thought necessary that we should offer an apology for the delay which has attended the appearance of our statement. It was intended—and hereafter every effort will be made for this purpose—to present it to our commercial patrons on the first day of the new year. Heretofore, this has not been done. Many causes have operated to prevent it, and no reasonable hope of an improvement can be entertained until there is a complete reformation in the manner of compiling statistics, and in making the reports of city officers. It is their duty to make full and regular monthly returns to the City Register, of every thing appertaining, in their respective departments, to the improvement and commerce of the city; and without these reports it is impossible to embrace in a statement of this character, all that might prove of utility or interest. However, after the usual delay, and with considerable exertion, we have obtained an insight into the most important of these tables, and shall at once proceed to lay them before the reader, with all the accuracy and brevity possible. In speaking, as we have frequently had occasion to do, of a dereliction of duty on the part of officers connected with the commerce of St. Louis, we do not intend to include all, nor do we lay the charge of just censure upon any; for we are aware that many of them are required to perform duties which, from their very nature, and the limited means provided for assistants, &c., are laborious and exceedingly difficult. This remark will apply to several, but more particularly to the Harbor Master, who, in addition to his other duties, is required by ordinance to keep a record of the imports, exports, &c., and to make monthly returns of the same to the proper department—a duty which, we regret to state, has never been performed, and, we may add, never will be, under existing arrangements. We have had, therefore, as in years past, to rely mainly on our own exertions in compiling; and now, as heretofore, the entire import tables, as well as all other statistical matter contained in this report, has been found in a detached and unfinished condition, and by dint of hard labor they have been placed in the form here presented. It is not our wish to complain, but when such a flagrant disregard of the city laws is suffered to exist, we are forced to give an exposition of the fact, rather than apologise to our commercial patrons for what would otherwise seem remissness on our part.

In the present review, we do not design going much into detail, and a lengthy statement cannot be expected; nor do we intend to include in this all and every thing that appeared in our last, believing that a concise and comprehensive article, embracing all the leading features of trade, will be more acceptable and generally read. We shall, however, omit nothing that would be likely to impart information in regard to the extensive and constantly increasing commerce of our city. We have had, in times past, much to say of statistics and statistical information, and have tried to arouse the attention of the city authorities to the subject, but with what success may appear from what we have already written. Nevertheless, our object is not defeated. There are many reasons for this solicitude on our part, and which, no doubt, govern others who feel a like interest in the matter. Such intelligence is not only satisfactory to the merchant and dealer, but it gives tone and character to the commercial operations of our city abroad. It is also a true and never-failing index of decline, or prosperity, and there is no portion of a reading and commercial community who are not more or less interested in reliable information of this sort.

For these, and other reasons, we are pleased to see that our merchants, after years of procrastination, have decided upon having an *Exchange*. A suitable building has been procured in a central and convenient location; competent officers chosen, and if all the contemplated arrangements for buying, selling, &c., are fully carried into effect, more system and regularity may be anticipated in commercial transactions, or, at least, business will be conducted in a manner, and upon principles more satisfactory to all. We, therefore, hail its organization as a favorable epoch in the commercial history of our city, and one that will be likely to preserve the statistical and leading features of our commerce and be the means by which they will reach the press, and through the latter the public at large.

We have also repeatedly spoken of the great manufacturing, and commercial facilities of St. Louis, and notwithstanding the misfortunes and afflictions of the past season, all that has been said of her wealth, and constantly increasing commerce, is being daily confirmed. Not a year passes but we are called upon to note new discoveries of mineral deposits, the increase or extension of manufactures, or marked changes in her extensive intercourse with different portions of the country; and by means of a wide spread navigation, distant points, hitherto inaccessible, are being brought within the boundaries of her trade, and new commodities, either for consumption or export, are constantly arriving at her wharf. Her manufacturing interests, too, are not neglected, and a steady and uninterrupted increase of mills, foundries, machine shops, and various minor mechanical works, for the consumption of coal, iron, lead, grain, &c., are being erected, and bid fair to become permanent and profitable investments. As a commercial city, St. Louis ranks second in the West—a distinction attained within the past ten years—and if her progress is onward, as is generally conceded, ten years more will scarcely transpire before, in many of the most important branches of commerce and manufactures, she will be classed as the first.—With a population of 70,000, she has continued to increase in strength and improve in size down to the present period, and in commencing the last half of the present century it may not be thought visionary to predict that before it expires she will be in direct communication with the Lakes, the Eastern seaboard

TYSON, JAMES L., M.D.

Diary of a Physician in California; being The Results of Actual Experience, including Notes of the Journey by land and water, and Observations on the climate, soil, resources of the country, etc.

New York, D. Appleton & Company; Philadelphia, G. S. Appleton, 1850.

Octavo, 48 leaves; original buff printed wrappers. Partly unopened.

First edition. Accurate observations of a trained eye. Dr. Tyson sailed from Baltimore January 16, 1849 for the Isthmus, arriving at San Francisco May 18. He established a tent-hospital at a gold "diggings."

"This work has greater originality than the majority of similar narratives written by the adventurers of that time."—Cowan.

Cowan page 235. Not in Wagner.

DIARY OF A PHYSICIAN

IN

CALIFORNIA;

BEING

THE RESULTS OF ACTUAL EXPERIENCE,

INCLUDING

NOTES OF THE JOURNEY

BY LAND AND WATER,

AND

OBSERVATIONS ON THE CLIMATE, SOIL, RESOURCES OF THE COUNTRY, ETC.

BY JAMES L. TYSON, M.D.

NEW YORK:
D. APPLETON & COMPANY, 200 BROADWAY.
PHILADELPHIA:
G. S. APPLETON, 164 CHESNUT-STREET.
1850.

ALDRICH, Lorenzo D.

A Journal of The Overland Route To California! And the Gold Mines.

Lansingburgh, New York, *Alexander Kirkpatrick*, 1851.

Octavo, 23 leaves; stitched. In half blue morocco case.

"Left Albany April 18th, Ft. Smith May 23rd, Santa Fé July 31st and then via the Rio Grande Mountains, Santa Cruz, Tucson and the Gila, arriving at San Diego December 3rd."—Wagner.

This copy, like the one described by Wagner, has 46 pages, which Wagner says is two pages short. The stitching is complete as to folio, and the narrative may end with the arrival at Panama Harbor. In any case, there is no copy known with a greater number of pages.

Wagner 168. Not in Sabin nor Cowan.

A JOURNAL

OF

THE OVERLAND ROUTE

TO CALIFORNIA!

AND THE GOLD MINES.

BY

LORENZO D. ALDRICH,

LATE OF LANSINGBURGH, RENSSELAER CO. N. Y.

LANSINGBURGH, N. Y.

ALEXR. KIRKPATRICK, PRINTER; 265 STATE-STREET.

1851.

MILES, WILLIAM.

Journal of the Sufferings and Hardships of Capt. Parker H. French's Overland Expedition to California, which Left New York City, May 13th, 1850, and Arrived at San Francisco, Dec. 14.

Chambersburg, Pennsylvania, *The Valley Spirit Office,* 1851.

Octavo, 12 leaves; original yellow printed wrappers, in dark red morocco solander case.

"The preface, written at Carlisle, Pa., is signed by Wesley Miles, a brother, acting on the suggestion contained in a letter dated San Francisco, Dec. 20th. Charles Cardinell, whose name appears as one of the enlisted men in Miles' account, published in the California Chronicle (S. F.), Jan 21, Feb. 5 and 16, 1856, extracts from his diary of more dreadful sufferings still."—Wagner.

Bancroft cites this expedition as composed of "230 men under Capt. French, who suffered many mishaps and horrors." Bancroft drew his information from the account in the *San Francisco Chronicle,* noted above, and was unaware of this narrative's existence.

Wagner 173. Not in Sabin nor Cowan.

JOURNAL

OF THE

SUFFERINGS AND HARDSHIPS

OF

CAPT. PARKER H. FRENCH'S

OVERLAND EXPEDITION TO CALIFORNIA,

WHICH

Left New York City, May 13th, 1850,

AND

Arrived at San Francisco, Dec. 14.

BY WILLIAM MILES.

COPYRIGHT SECURED.

CHAMBERSBURG:
Printed at the Valley Spirit Office.

1851.

PARTINGTON, Mrs., [edited by].

The Drummer, or New York Clerks and Country Merchants. A Local Play, in two acts.

Milwaukee, *Cary & Rounds,* 1851.

12mo, 38 leaves, the last a genuine blank; original pinkish printed wrappers. In green buckram case.

The only recorded copy.

Not in Sabin.

THE DRUMMER,

OR

NEW YORK CLERKS

AND

COUNTRY MERCHANTS.

A LOCAL PLAY,

IN TWO ACTS.

"Truth is stranger than fiction."
"Born in the City, all its ways I know."

EDITED BY MRS. PARTINGTON.

MILWAUKEE:
JOB PRESS OF CARY & ROUNDS,
Commercial Advertiser Office.
1851.

SLATER, N.

Fruits of Mormonism, or A fair and candid statement of facts illustrative of Mormon principles, Mormon policy, and Mormon character, By more than forty eye-witnesses.

Coloma, California, *Harmon & Springer,* 1851.

Octavo, 48 leaves; in black cloth covers.

"This book must have been published in the latter part of July or August, as Harmon & Springer did not begin printing there until July 19."—Wagner: *California Imprints.*

"Slater came by Salt Lake in the fall of 1850 and spent the winter in Salt Lake City. When the party which had spent the winter there reached Carson Valley in the spring, there was a meeting and 200 signed a set of resolutions and later a number drew up a memorial to Congress, both of which are printed by Slater, setting forth bitter complaints against the Mormons and charging them with treason, murder, larceny and all kinds of crime. Urged Congress to abolish Territorial government in Utah and establish a military government. The book, which is rare, is made up of accounts of these crimes."—Wagner.

Wagner 175. Wagner: *California Imprints,* 137. Cowan page 216. Not in Sabin.

FRUITS

OF

MORMONISM,

OR

A FAIR AND CANDID STATEMENT OF FACTS
ILLUSTRATIVE OF MORMON PRINCIPLES,
MORMON POLICY, AND MORMON
CHARACTER,

BY MORE THAN FORTY EYE-WITNESSES,

COMPILED BY

N. SLATER, A. M.

COLOMA, CAL.,
HARMON & SPRINGER.
1851.

ADAMS, W. L.

A Melodrame entitled "Treason, Stratagems, and Spoils," in five acts. By Breakspear.

Portland, *Thos. J. Dryer,* "Oregonian" Office, 1852.

Octavo, 16 leaves and 2 leaves of illustration; three fullpage illustrations and one half-page; original yellow printed wrappers. Uncut.

Sabin says that the first book was printed in Portland in 1853. Smith locates but one copy of this rare political exposé.

Written in the meter of Shakespeare; all the characters local. The earliest play written west of the Missouri River.

ACT I—SCENE I.

A Chamber in Linn City.

JUDGE.—(*pacing his chamber alone*).

How like a tempest, rages this desire
Within my bosom, for political
Preferment. Pillowing my head for sleep,
Or waked by the God of day, bright herald
Of the rosy morn—I find my spirit
Urging me on, to try some desperate
Scheme, some bold adventure, deeply planned,
To recover waning reputation,
And place me where the obsequious throng
Shall call me great, etc.

Key to Dramatis Personæ as follows:

JUDGE—O. C. Pratt
CHICOPEE—Asahel Bush, Editor Oregon Statesman
REX—Col. Wm. M. King, Col. J. B. Backenstos
ARNOLD—J. Quinn Thornton
BLACK (*spy*)—Victor Treveth
DICK—Dr. W. H. Willson
GRUB—Fred Waymire
UNCLE NED (*councilman*)—John O. Waterman
PETER (*Portland editor*)—A. L. Lovejoy
HOTSPUR—Wm. G. T'Vault
GUMBO—Samuel Parker

Smith 20. Not in Sabin.

A

MELODRAME

ENTITLED

"TREASON, STRATAGEMS, AND SPOILS,"

IN FIVE ACTS.

BY

BREAKSPEAR.

"Prepare for rhyme—I'll publish right or wrong,
Fools are my theme—let satire be my song."

PORTLAND:
PRINTED BY THOS. J. DRYER,
"OREGONIAN" OFFICE.
1852.

CLAVIGERO, Francisco Saverio.

Historia de la Antigua ó Baja California. Obra Postuma del Padre Francisco Javier Clavijero, de la Compañia de Jesus. Traducida del Italiano Por el presbitero don Nicolas Garcia de San Vicente.

Mexico, *Juan R. Navarro,* 1852.

Octavo, 67 leaves; original green wrappers, in half blue morocco case.

The author of this history of Lower California lived for forty years in Mexico. "The only translation that has thus far appeared."—Cowan.

Sabin 13523. Palau page 209. Cowan page 49.

HISTORIA

DE LA

ANTIGUA Ó BAJA CALIFORNIA.

OBRA POSTUMA

DEL PADRE FRANCISCO JAVIER CLAVIJERO,

DE LA COMPAÑIA DE JESUS.

TRADUCIDA DEL ITALIANO

Por el presbitero don Nicolas Garcia de San Vicente.

Méjico.

IMPRENTA DE JUAN R. NAVARRO, EDITOR.

1852.

Utah.

Acts, Resolutions, and Memorials, passed by the First Annual, and Special Sessions, of the Legislative Assembly, of the Territory of Utah, begun and held at Great Salt Lake City, on the 22nd day of September, A.D., 1851. Also the Constitution of the United States, and the Act organizing the Territory of Utah.

Salt Lake City, *Brigham H. Young,* 1852.

Octavo, 230 leaves; contemporary marbled boards. Partly unopened.

The first Utah Laws.

ACTS,

RESOLUTIONS, AND MEMORIALS,

PASSED BY THE

FIRST ANNUAL, AND SPECIAL SESSIONS, OF THE

LEGISLATIVE ASSEMBLY,

OF THE

TERRITORY OF UTAH,

BEGUN AND HELD AT GREAT SALT LAKE CITY, ON

THE 22ND DAY OF SEPTEMBER, A. D., 1851.

ALSO THE

CONSTITUTION OF THE UNITED STATES,

AND THE

ACT ORGANIZING THE TERRITORY OF UTAH

Published by Authority of the Legislative Assembly.

G. S. L. CITY, U. T.
1852.
BRIGHAM H. YOUNG, *PRINTER.*

Knoepfel's Cave.

An Account of Knoepfel's Schoharie Cave, Schoharie County, New York: with the History of its discovery, subterranean lake, minerals and natural curiosities. Illustrated with engravings.

New York, *W. E. & J. Sibell,* 1853.

Octavo, 8 leaves, two large folding plates; original buff printed wrappers. In dark green half morocco case.

For perhaps fifty years this cave was better known than Mammoth Cave, Kentucky.

Sabin 38136.

AN ACCOUNT

OF

KNOEPFEL'S

SCHOHARIE CAVE,

SCHOHARIE COUNTY, NEW YORK:

WITH THE

HISTORY OF ITS DISCOVERY, SUBTERRANEAN LAKE,
MINERALS AND NATURAL CURIOSITIES.

ILLUSTRATED WITH ENGRAVINGS.

NEW-YORK:
PUBLISHED BY W. E. & J. SIBELL,
No. 20 Wall Street, cor. Nassau.
1853.

Price 50 Cents.

269

BROUILLET, J. B. A.

Protestantism in Oregon. Account of the Murder of Dr. Whitman, and the Ungrateful Calumnies of H. H. Spalding, Protestant Missionary.

New York, *M. T. Cozans,* 1853.

12mo, 56 leaves; stitched. In half red morocco case.

A tract very important to local history. Dr. Marcus Whitman, Protestant missionary to the Cayuses, his wife and eight other Americans, were massacred by the Indians on November 29, 1847; and three more were killed a few days later. The Reverend Mr. Brouillet was Vicar General of Walla Walla.

The title differs from that quoted by Smith, 486.

Not in Sabin.

PROTESTANTISM IN OREGON.

ACCOUNT OF THE

MURDER OF DR. WHITMAN,

AND THE

UNGRATEFUL CALUMNIES

OF

H. H. SPALDING,

PROTESTANT MISSIONARY.

BY THE

REV. J. B. A. BROUILLET,

VICAR-GENERAL OF WALLA WALLA.

New-York:
M. T. COZANS, 556 BROADWAY.
MDCCCLIII.

Only Copy known

JACOBS, PETER.

Journal of the Reverend Peter Jacobs, Indian Wesleyan Missionary, from Rice Lake to the Hudson's Bay Territory; and returning. Commencing May, 1852: with A brief account of his life; and A short history of the Wesleyan Mission to that Country.

Toronto, *Thomas H. Bentley* for Anson Green, 1853.

Octavo, 17 leaves and frontispiece woodcut portrait of the author on 1 leaf; original wrappers, in brown cloth cover.

The seventeenth leaf contains recto a full page of matter that had been omitted from page 19 of the Journal, where the omission is indicated by asterisks.

Sabin 35503. Not in Field, who lists only a New York edition of 1857.

JOURNAL

OF THE

REVEREND PETER JACOBS,

Indian Wesleyan Missionary,

FROM

RICE LAKE TO THE HUDSON'S BAY TERRITORY;

AND RETURNING.

COMMENCING MAY, 1852:

WITH

A BRIEF ACCOUNT OF HIS LIFE;

AND

A SHORT HISTORY OF THE WESLEYAN MISSION TO THAT COUNTRY.

TORONTO:

PUBLISHED BY ANSON GREEN,

AT THE CONFERENCE OFFICE, No 6, WELLINGTON BUILDINGS, KING STREET.

1853.

CHASE, Francis, [edited by].

Gathered Sketches from The Early History of New Hampshire and Vermont; containing vivid and interesting accounts of a great variety of the Adventures of our Forefathers, And of other Incidents of Olden Time. Original and Selected.

Claremont, New Hampshire; *Tracy, Kenney & Co.*, 1856.

12mo, 108 leaves and three full-page woodcuts; original dark blue cloth.

Contains several Indian captivities, and incidents in the Revolution.

Sabin 12175. Not in Field.

GATHERED SKETCHES

FROM

THE EARLY HISTORY

OF

NEW HAMPSHIRE AND VERMONT;

CONTAINING

VIVID AND INTERESTING ACCOUNTS OF A GREAT VARIETY

OF THE

ADVENTURES OF OUR FOREFATHERS,

And of other Incidents of Olden Time.

ORIGINAL AND SELECTED.

EDITED BY

FRANCIS CHASE, M. A.

CLAREMONT, N. H.:

TRACY, KENNEY & CO.

1856.

FARMER, Mrs. P.

The Captives and Other Poems.

Laporte, Indiana, *Millikan & Holmes,* 1856.

12mo, 122 leaves, twelve line slip of errata printed on yellow paper bound in after last leaf; original purple cloth, with label.

First edition. A rare Indiana imprint.

Not in Sabin.

THE

CAPTIVES

AND

OTHER POEMS,

BY

MRS. P. FARMER

LAPORTE, IND.,
PRINTED BY MILLIKAN & HOLMES.
1856.

DUNDASS, SAMUEL R.

Journal of Samuel Rutherford Dundass, formerly Auditor of Jefferson County, Ohio, including his Entire Route to California, as a member of the Steubenville Company bound for San Francisco, in the year 1849.

Steubenville, Ohio, *Conn's Job Office,* 1857.

12mo, 30 leaves; original buff printed wrappers.

First edition, the only copy known.

Dundass left Steubenville on March 24, 1849, for Independence. On April 24 the party started overland, on May 26 camped near Fort Kearny, on June 16 at Fort Laramie, crossed Big Sandy July 9, reached Salt Lake City July 21. By September 2 Dundass and a man named McConnel were travelling alone. About the 13th they reached Pleasant Valley. They finally proceeded to Stockton, from which place they boarded a schooner for a three days' journey to San Francisco, arriving November 15. Dundass became inspector of the port.

Not in Sabin, Cowan nor Wagner.

JOURNAL

OF

SAMUEL RUTHERFORD DUNDASS,

FORMERLY

AUDITOR OF JEFFERSON COUNTY, OHIO,

INCLUDING HIS

ENTIRE ROUTE TO CALIFORNIA,

AS A MEMBER OF THE

Steubenville Company bound for San Francisco,

IN THE YEAR 1849.

STEUBENVILLE, O.
PRINTED AT CONN'S JOB OFFICE.
1857.

Gardiner Captivity.

History of the Spirit Lake Massacre! 8th March, 1857, and of Miss Abigail Gardiner's three month's captivity among the Indians. According to her own account, as given to L. P. Lee.

New Britain, Connecticut, *Case, Lockwood and Company* for L. P. Lee, 1857.

Octavo, 24 leaves, woodcut illustrations in the text; original printed cream wrappers, with portrait of Abigail Gardiner. In half blue morocco case.

Sabin 32214. Not in Field.

HISTORY

OF THE

SPIRIT LAKE MASSACRE!

8th March, 1857,

AND OF

MISS ABIGAIL GARDINER'S

THREE MONTH'S CAPTIVITY

AMONG THE INDIANS.

ACCORDING TO HER OWN ACCOUNT, AS GIVEN TO

L. P. LEE.

L. P. LEE, PUBLISHER,
NEW BRITAIN, CT.
1857.

Minnesota.

Sketch of St. Anthony and Minneapolis, Minnesota Territory. St. Anthony, William W. Wales;

Minneapolis, *Thomas Hale Williams,* 1857.

12mo, 18 leaves, numerous woodcuts; original printed greyish green wrappers, in green half morocco case.

The woodcuts are of early buildings, bridges, etc. The last two leaves contain advertisements.

Not in Sabin.

SKETCH OF ST. ANTHONY

AND

MINNEAPOLIS,

MINNESOTA TERRITORY.

ST. ANTHONY:
WILLIAM W. WALES, BOOKSELLER & PUBLISHER,
WHOLESALE AND RETAIL DEALER IN
BOOKS, STATIONERY AND WALL PAPER.
MINNEAPOLIS:
THO'S HALE WILLIAMS.
1857.

Oregon.

The Constitution of Oregon, framed by The Constitutional Convention which met at Salem, on Monday, August 17th, 1857, and which is to be submitted to the people on Monday November 16th, 1857.

Portland, Oregon, *S. J. McCormick,* 1857.

12mo, 12 leaves; wrappers, in half dark brown case.

For a long discussion of this important work see Bancroft's *History of Oregon,* VOLUME 2, pages 413-441. That historian does not, however, cite from the first edition as given above. Smith states that the first edition in pamphlet form was printed in 1859.

Not in Sabin.

THE

CONSTITUTION

OF

OREGON,

FRAMED BY

THE CONSTITUTIONAL CONVENTION

WHICH MET AT SALEM,

ON MONDAY, AUGUST 17th, 1857,

AND WHICH IS TO

BE SUBMITTED TO THE PEOPLE

ON MONDAY NOVEMBER 16th, 1857.

PORTLAND, OREGON:
S. J. McCORMICK, PRINTER AND PUBLISHER, FRONT STREET,
1857.

STRATTON, R. B.

Captivity. of the Oatman Girls: being an interesting narrative of life among The Apache and Mohave Indians: containing also An interesting account of the Massacre of the Oatman Family, by the Apache Indians, in 1851; the narrow escape of Lorenzo D. Oatman; the Capture of Olive A. and Mary A. Oatman; the Death by Starvation, of the latter; the Five Years Suffering and Captivity of Olive A. Oatman; also, her singular recapture in 1856; as given by Lorenzo D. and Olive A. Oatman, the only surviving members of the family, to the author.

San Francisco, *Whitton, Towne & Co.*, 1857.

12mo, 116 leaves, many woodcut illustrations including Olive's portrait and a map; original black cloth. In half red morocco case.

Second edition. "The Oatman family formed part of a party organized in 1849 in Illinois to make a settlement near the junction of the Gila and Colorado rivers. The expedition left Independence early in August, 1850, and traveled by the Santa Fé trail but did not go to Santa Fé; instead they followed the Rio Grande to Socorro and started over the Cooke and Kearny route. Passed Tubac and Tucson and arrived at the Pima Village February 16, 1851. The massacre occurred about midway between here and Ft. Yuma."—Wagner.

Wagner 247.

CAPTIVITY.

OF THE

OATMAN GIRLS:

BEING AN

INTERESTING NARRATIVE OF LIFE AMONG

THE APACHE AND MOHAVE INDIANS:

CONTAINING ALSO

An interesting account of the Massacre of the Oatman Family, by the Apache Indians, in 1851; the narrow escape of Lorenzo D. Oatman; the Capture of Olive A. and Mary A. Oatman; the Death by Starvation, of the latter; the Five Years Suffering and Captivity of Olive A. Oatman; also, her singular recapture in 1856; as given by Lorenzo D. and Olive A. Oatman, the only surviving members of the family, to the author,

R. B. STRATTON.

SAN FRANCISCO:
WHITTON, TOWNE & CO'S EXCELSIOR STEAM POWER PRESSES,
151 Clay Street, 3rd door below Montgomery.
1857.

HAZLITT, William Carew.

British Columbia, and Vancouver Island; comprising A Historical Sketch of the British Settlements in the North-West Coast of America; And a Survey of the physical character, capabilities, climate, topography, natural history, geology and ethnology of that region; Compiled from Official and other Authentic Sources. With a Map.

London, *Savill and Edwards* for G. Routledge & Co.; New York, 1858.

12mo, 128 leaves and 2 leaves of advertisement, large folding map; original ornamental boards.

Chapters ix, x and xi deal with the Indians, and the appendix contains a three-page vocabulary of the "Chinook Jargon."

Sabin 31126. Smith 1642. Cowan page 106. Pilling: *Chinookan Languages,* page 41.

BRITISH COLUMBIA,

AND

VANCOUVER ISLAND;

COMPRISING

A HISTORICAL SKETCH OF THE BRITISH SETTLEMENTS IN THE NORTH-WEST COAST OF AMERICA;

And a Surbey of the

PHYSICAL CHARACTER, CAPABILITIES, CLIMATE, TOPOGRAPHY, NATURAL HISTORY, GEOLOGY AND ETHNOLOGY OF THAT REGION;

Compiled from Official and other Authentic Sources.

BY

WILLIAM CAREW HAZLITT,

AUTHOR OF "A HISTORY OF THE ORIGIN AND RISE OF THE REPUBLIC OF VENICE."

WITH A MAP.

LONDON:
G. ROUTLEDGE & CO., FARRINGDON STREET.
NEW YORK: 18, BEEKMAN STREET.
1858.

[*The Author reserves the right of Translation.*]

REID, JOHN C.

Reid's Tramp; or, a Journal of the Incidents of Ten Months Travel through Texas, New Mexico, Arizona, Sonora, and California. Including topography, climate, soil, minerals, metals, and inhabitants; with a notice of The Great Inter-Oceanic Rail Road.

Selma, Alabama, *John Hardy & Co.*, 1858.

Octavo, 120 leaves, the last blank and genuine; original dark green cloth.

"Left Marion, Alabama, Sept. 1, 1857, with a party known as the Mesilla Valley Company, for the purpose of exploring the Gadsden purchase. Arrived at Ft. Bliss Nov. 15. At Ft. Thorne joined forces with Major Lane. Feb. 8 arrived at Rancho De las Calabasas, a military outpost, apparently their destination. Charles P. Poston had just arrived as agent for a Cincinnati company. In March, 1857, Crabb arrived and Reid gives an account of the origin and results of the expedition. Reid himself, and the party enlisted. Went to Tucson, April 22, and left for California April 24. Visited San Diego. Spent a short time only in S. F. and returned via Panama."—Wagner.

"Uncommon, and but little known."—Cowan.

Wagner 256. Cowan page 188. Not in Sabin.

REID'S TRAMP;

OR, A

JOURNAL OF THE INCIDENTS

OF

TEN MONTHS TRAVEL THROUGH

Texas, New Mexico, Arizona, Sonora, and California.

INCLUDING TOPOGRAPHY, CLIMATE, SOIL, MINERALS, METALS, AND INHABITANTS;

WITH A NOTICE OF

THE GREAT INTER-OCEANIC RAIL ROAD.

By JOHN C. REID.

SELMA, ALABAMA.
PRINTED AT THE BOOK AND JOB OFFICE OF JOHN HARDY & CO.
1858.

SPALDING, C. C.

Annals of the City of Kansas: embracing full details of the Trade and Commerce of the Great Western Plains, together with Statistics of the Agricultural, Mineral and Commercial Resources of the country West, South and South-West, embracing Western Missouri, Kansas, The Indian Country, and New Mexico.

Kansas City, *Van Horn & Abeel,* 1858.

Octavo, 56 leaves and seven plates; original black cloth. In dark red morocco solander case.

"This book, a great rarity, of which only a few copies are known, contains some short descriptions of the Santa Fé trade. It is in cloth with *Annals Of The City Of Kansas And The Great Western Plains, on the side.* It is sometimes stated to be the first book bound in Kansas City."—Wagner.

Wagner 258.

ANNALS

OF THE

CITY OF KANSAS:

EMBRACING FULL DETAILS OF THE

TRADE AND COMMERCE

OF THE

Great Western Plains,

TOGETHER WITH

STATISTICS OF THE

AGRICULTURAL, MINERAL AND COMMERCIAL RESOURCES

OF THE COUNTRY

WEST, SOUTH AND SOUTH-WEST,

EMBRACING

WESTERN MISSOURI, KANSAS, THE INDIAN COUNTRY, AND NEW MEXICO.

BY C. C. SPALDING.

KANSAS CITY:
VAN HORN & ABEEL'S PRINTING HOUSE.

1858.

WADSWORTH, W.

The National Wagon Road Guide, from St. Joseph and Council Bluffs, on the Missouri River, Via South Pass of the Rocky Mountains, To California. Containing a minute description of the entire route, with all its branches and cut-offs; . . . Map of the Route, including the Salt Lake Country, with an appendix.

San Francisco, *Whitton, Towne & Co.*, 1858.

12mo, 80 leaves, numerous illustrations in the text, map; calf, the front cover in photostat, also the last leaf and map.

"I think there is no doubt but that a map was published with this guide, but the copy in the Bancroft Library lacks it as well as my own."—Wagner.

Wagner 261. Not in Cowan.

THE

NATIONAL

WAGON ROAD GUIDE,

FROM

ST. JOSEPH AND COUNCIL BLUFFS,

ON THE MISSOURI RIVER,

Via South Pass of the Rocky Mountains,

TO CALIFORNIA.

Containing a minute description of the entire route, with all its branches and cut-offs; distances from place to place; lakes, springs, creeks, rivers, ferries and fording places; mountains, canons, deserts, alkali lagoons, meadows, camping and recruiting places; birds, animals, insects and reptiles; natural phenomena and remarkable scenery; with a

Map of the Route, including the Salt Lake Country,

WITH AN APPENDIX.

By W. WADSWORTH.

SAN FRANCISCO:
WHITTON, TOWNE & CO., PRINTERS AND PUBLISHERS,
No. 125 Clay Street, corner of Sansome.
1858.

LEE, NELSON.

Three Years Among The Camanches, the narrative of Nelson Lee, The Texan Ranger, containing a detailed account of his Captivity Among the Indians, his singular escape Through the Instrumentality of his Watch, and fully illustrating Indian Life As It Is on the war path and in the camp.

Albany, *Baker Taylor,* 1859.

12mo, 112 leaves and frontispiece portrait of the author; original printed tan wrappers. In half red morocco case.

First edition. A popular work, of which the second edition was printed at Troy in 1871.

Sabin 39778. Wagner 274. Field 905.

THREE YEARS AMONG

THE CAMANCHES,

THE NARRATIVE OF

NELSON LEE,

THE TEXAN RANGER,

CONTAINING A DETAILED ACCOUNT OF HIS

CAPTIVITY AMONG THE INDIANS,

HIS SINGULAR ESCAPE

Through the Instrumentality of his Watch,

AND FULLY ILLUSTRATING

INDIAN LIFE AS IT IS

ON THE WAR PATH AND IN THE CAMP.

ALBANY:
BAKER TAYLOR, 58 STATE ST.
1859.

283

REDPATH, James and HINTON, Richard J.

Hand-Book to Kansas Territory and the Rocky Mountains' Gold Region; accompanied by reliable maps and a preliminary treatise on the Pre-Emption Laws of the United States.

New York, *J. H. Colton,* 1859.

18mo, 93 leaves and two maps.

First edition. Contains a valuable bibliography of early Kansas books, all of which are commended except Parker's *Handbook of Kansas and Nebraska.*

"This book was issued early in 1859, having news from the gold regions only up to the middle of November, 1858."—Wagner.

The maps are: Nebraska & Kansas Showing Pike's Peak and The Gold Region; and Military Map of Parts of Kansas, Nebraska and Dakota.

Sabin 68526. Wagner 281.

HAND-BOOK

TO

KANSAS TERRITORY

AND THE

Rocky Mountains' Gold Region;

ACCOMPANIED BY RELIABLE MAPS

AND A

PRELIMINARY TREATISE

ON THE

PRE-EMPTION LAWS OF THE UNITED STATES.

BY

JAMES REDPATH AND RICHARD J. HINTON,

OF KANSAS.

New York:

J. H. COLTON, PUBLISHER,

172 WILLIAM STREET.

1859.

CHORPENNING, George.

A Brief History of the Mail Service, Settlement of the Country, and the Indian Depredations Committed upon the Mail Trains of George Chorpenning on the several Routes between Salt Lake and California from May 1st, 1850, to July, 1860.

Octavo, large folding map; original wrappers.

First edition. The large folding map shows the mail routes.

Not in Sabin nor Wagner.

A BRIEF HISTORY OF THE

Mail Service, Settlement of the Country, and the Indian Depredations

Committed upon the Mail Trains of George Chorpenning on the several Routes between Salt Lake and California from May 1st, 1850, to July, 1860.

DEGROOT, HENRY.

Sketches of the Washoe Silver Mines, with a description of the Soil, Climate and Mineral Resources, of the Country East of the Sierra.

San Francisco, published by Hutchings & Rosenfield, 1860.

Quarto, 12 leaves; original green printed wrappers. In half red morocco case.

The earliest tract on Nevada Territory. It was written and printed before the region, then loosely called Western Utah, had received official sanction for its organization into Nevada Territory, which took place March 2, 1861. The author describes his trip across plains and mountains to the Desert Country.

Not in Sabin nor Wagner.

SKETCHES

OF THE

WASHOE SILVER MINES,

WITH A DESCRIPTION OF THE

SOIL, CLIMATE

AND

MINERAL RESOURCES,

OF THE

COUNTRY EAST OF THE SIERRA.

BY HENRY DEGROOT.

SAN FRANCISCO:
PUBLISHED BY HUTCHINGS & ROSENFIELD,
No. 146 Montgomery Street,
1860.

Pony Express.

Pony Express Envelope, postmarked Stockton and mailed to San Francisco. Bears the "Paid" stamp of the Pony Express.

PACIFIC EXPRESS
PAID
THREE CENTS
George A. Wheelan Esq
Bolton + Barron's Building
Corner Merchant + Montgomery Sts
San Francisco

CLARK, C. M.

A Trip to Pike's Peak and Notes by the Way, with Numerous Illustrations: Being descriptive of incidents and accidents that attended the pilgrimage; of the country through Kansas and Nebraska; Rocky Mountains; mining regions; mining operations, etc., etc.

Chicago, *S. P. Rounds,* 1861.

Octavo, 72 leaves and frontispiece and sixteen other woodcuts; original black cloth.

"One of the very few books giving a contemporary account of the Pike's Peak gold rush. Clark went out in the spring of 1860 from St. Joe, via Fort Kearney." —Wagner.

Wagner 303. Not in Sabin.

A TRIP

TO

PIKE'S PEAK

AND

NOTES BY THE WAY,

WITH

NUMEROUS ILLUSTRATIONS:

BEING DESCRIPTIVE OF INCIDENTS AND ACCIDENTS THAT ATTENDED THE PILGRIMAGE; OF THE COUNTRY THROUGH KANSAS AND NEBRASKA; ROCKY MOUNTAINS; MINING REGIONS; MINING OPERATIONS, ETC., ETC.

By C. M. CLARK, M. D.

"There is a tide in the affairs of men,
That, taken at the flood, leads on
To———."—*Shakspeare.*

Give me facts, for I am no visionary."

CHICAGO:
S. P. ROUNDS' STEAM BOOK AND JOB PRINTING HOUSE, 46 STATE STREET.
1861.

HOPKINS.

Hopkins' New-Orleans 5 Cent Song-Book.

[New Orleans, circa 1862.]

Octavo, 8 leaves; original pink printed wrappers bound in old half calf.

Scarce early American song book, containing "God Save the South," "Southern War Cry," "Lincoln Going to Caanan," and others.

Not in Sabin.

HOPKINS'

NEW-ORLEANS

5 CENT SONG-BOOK.

INDEX;

The Mason's Farewell.....	3	Wait for the Wagon.....	11
Song of the Times.....	4	Jackson of Alexandria.....	12
God Save the South.....	6	My Little Ned.....	13
Southern War Cry.....	7	The Irish Brigade.....	14
Lincoln Going to Canaan....	9	New Orleans Hard Times,..	15
The Little Soldier.....	10	Limerick Races.....	17 & 18

Nevada.

Second Directory of Nevada Territory; embracing a General Directory of Residents of all the principal towns; Business Directory of Advertisers; quartz mills, reduction works, toll roads, etc.

Virginia, published by J. Wells Kelly, 1863.

Octavo, 72 leaves and heavy paper advertisement; original printed boards, roan back.

Contains a historical sketch of Nevada. In the Virginia directory the name of Samuel L. Clemens appears as "Local Editor *Territorial Enterprise*."

The plate reproduces the printed cover.

ROMAN & CO. BOOKSELLERS, PUBLISHERS and IMPOR
Nos. 417 and 419 Montgomery Street, SAN FRANC

1863 Contains SECO

DIRECTORY OF NEVA TERRITORY,

186 PUBLISHED BY J. WE 1863.

THIS WORK WILL HERE

BURGH.

TAYTON & THORNBURGH,

BANKERS,

Corner South C and Taylor Streets,

VIRG A,

N Y

MAYNARD & OD,

BANKERS

GOLD HILL

SELL

DRAFTS ON NEW

SACRA

J. CLARKHILL, M.

PROMPTNESS A

of THE MO

Sansom st San Fran.

GEO. W. CHAPIN & CO. EMPLOYMENT OFFICE, REAL ESTATE & LOANING AGENCY,

HIRSCHMAN, IMPORTER OF W DIAMONDS, JEWELRY, SILVER AND SILVER-PLATED WARE. No. 31 Cornhill Street, Virginia City, N. T.

BLISS, EDWARD.

A Brief History of the New Gold Regions of Colorado Territory; together with Hints and Suggestions to Intending Emigrants.

New York, *John W. Amerman,* 1864.

Octavo, 16 leaves, including a map; stitched. In half brown morocco case.

In the suppressed edition of *The Plains and Rockies,* Wagner places an asterisk after the name of this work, showing it to be one of the few Overland Narratives he was unable to procure. An historically valuable work, whose author, as editor of the *Rocky Mountain News,* had unusual facilities for collecting material about the new territory. His work brings to light much out-of-the-way and first hand information on the life, conditions and prospects of the region at this early day.

Wagner 322.

A BRIEF HISTORY

OF THE

NEW GOLD REGIONS

OF

COLORADO TERRITORY;

TOGETHER WITH

HINTS AND SUGGESTIONS

TO

INTENDING EMIGRANTS.

BY EDWARD BLISS,
(LATE EDITOR OF THE "ROCKY MOUNTAIN NEWS,")
AGENT OF COLORADO EMIGRATION OFFICE,
No. 5 BOWLING GREEN.

New-York:
JOHN W. AMERMAN, PRINTER,
No. 47 CEDAR-STREET.

1864.

CAMPBELL, J. L.

Idaho. Six Months in the New Gold Regions. The Emigrant's Guide Overland. Itinerary of the routes, features of the country, journal of residence, etc. etc.

Chicago, published by John R. Walsh, 1864.

Octavo, 32 leaves, including a map, illustrations, and five leaves of advertisements; original pictorial wrappers bound in red morocco.

The first Idaho guide. Idaho at that time included Montana.

"Left Omaha April 28, 1863, by the South Pass and Lander Cut Off to Bannock City."—Wagner.

The plate is made from the pictorial wrapper.

Wagner 324.

70

IDAHO.

SIX MONTHS IN THE NEW GOLD REGIONS.

THE EMIGRANT'S GUIDE

Chicago:
J. R. WALSH.
1864.

Printed by the Tribune Company, 51 Clark St., Chicago

Songster.

Sig'r R. Abecco's Sentimental Songster. Eureka Theatre, San Francisco.

San Francisco, *Clarke & Appleton* for D. E. Appleton & Co., 1864.

16mo, 32 leaves; original printed green wrappers.

"Containing all the most popular songs, as sung by this favorite Artist, at Eureka Minstrel Hall."

Not in Sabin.

Sig.r R. Abecco's

SENTIMENTAL

SONGSTER.

EUREKA THEATRE,

San Francisco.

San Francisco:
PUBLISHED BY D. E. APPLETON & CO.
508 Montgomery Street,
East Side, between Sacramento and Commercial Sts.
1864.

FRY, F.

Fry's Traveler's Guide, and Descriptive Journal of The Great North-Western Territories of the United States of America; comprising The Territories of Idaho, Washington, Montana, and The State of Oregon.

Cincinnati, published for the author by Applegate & Co., 1865.

16mo, 144 leaves, of which the last twelve are publisher's advertisements; original black cloth.

First edition. "The author set out from Council Bluffs May 15, 1862, to South Pass, Early Ft. Hall and Ft. Boise. He gives an account of the Boise Placers. In Sept. he was at the Dalles and went from there to Olympia. In 1864 he was traveling through Montana and descended Clark's Fork. Fry spent some time in Alder Gulch."—Wagner.

Sabin 26095. Wagner 337. Smith 1342.

FRY'S

TRAVELER'S GUIDE,

AND

Descriptive Journal

OF

THE GREAT NORTH-WESTERN TERRITORIES

OF THE

UNITED STATES OF AMERICA;

COMPRISING

THE TERRITORIES OF IDAHO, WASHINGTON, MONTANA, AND THE STATE OF OREGON,

WITH SKETCHES OF

COLORADO, UTAH, NEBRASKA, AND BRITISH AMERICA.

THE GRAIN, PASTURAL, AND GOLD REGIONS DEFINED, WITH SOME NEW VIEWS OF THEIR FUTURE GREATNESS.

By F. FRY.

CINCINNATI:
PUBLISHED FOR THE AUTHOR, BY APPLEGATE & CO.
1865.

294

MILTON, Viscount and CHEADLE, W. B.

An Expedition Across the Rocky Mountains into British Columbia, by the Yellow Head or Leather Pass. . . . Read before the British Association at Bath, Sept. 17, 1864, and before the Royal Geographical Society of London, Dec. 28, 1864. Printed for private circulation.

London, *Petter and Galpin,* [1865].

Octavo, 20 leaves; original green printed wrapper. In red morocco solander case.

Preliminary report, published prior to the quoted first edition.

One or two other copies known.

Not in Wagner nor Smith.

AN EXPEDITION

ACROSS THE

ROCKY MOUNTAINS

INTO

BRITISH COLUMBIA,

BY THE

YELLOW HEAD OR LEATHER PASS.

BY

VISCOUNT MILTON, F.R.G.S., F.E.S.L., F.A.S.L.,

AND

W. B. CHEADLE, B.A., M.B. CANTAB., F.R.G.S.

READ BEFORE THE BRITISH ASSOCIATION AT BATH, SEPT. 17, 1864, AND BEFORE THE ROYAL GEOGRAPHICAL SOCIETY OF LONDON, DEC. 28, 1864.

Printed for Private Circulation.

LONDON:

PRINTED BY PETTER AND GALPIN, BELLE SAUVAGE WORKS,

LUDGATE HILL, E.C.

WHARTON, J. W.

History of the City of Denver from its earliest settlement to the present time, . . . To which is added a full and complete Business Directory of the city, By D. O. Wilhelm.

Denver, *Byers & Dailey,* 1866.

Octavo, 20 leaves; original sheep, with label.

First edition. Excessively rare.

HISTORY

OF

THE CITY OF DENVER

FROM ITS
EARLIEST SETTLEMENT TO THE PRESENT TIME.

By J. E. WHARTON;

TO WHICH IS ADDED A FULL AND COMPLETE

BUSINESS DIRECTORY,

OF THE CITY.

By D. O. WILHELM.

DENVER, COLORADO:
BYERS & DAILEY, PRINTERS, NEWS OFFICE.
1866.

MATHEWS, A. E.

Pencil Sketches of Montana.

Gems of Rocky Mountain Scenery, containing views along and near the Union Pacific Railroad.

New York, *Chapin & Simpson,* published by the author, 1868 and 1869.

Quarto, 20 leaves and 31 plates, of which four are folding, 23 leaves and 20 plates; original binding.

The plates are full page and in tint. Sabin lists the second of these volumes only.

Sabin 46823.

GEMS

OF

ROCKY MOUNTAIN

SCENERY,

CONTAINING VIEWS ALONG AND NEAR THE

UNION PACIFIC RAILROAD;

BY

ALFRED E. MATHEWS

New-York:
PUBLISHED BY THE AUTHOR,
1227 BROADWAY.
1869.

MILLER, JOAQUIN.

Specimens.

Portland, Oregon, George H. Himes, 1868.

Joaquin Miller's first book, the only copy known. He wrote it at Canyon City, and George H. Himes printed it in Portland on a half medium Gordon press. This was Himes' copy, and he has made this notation in it.

The first poem is *Lona Ellah,* a tale of the Rogue River war.

SPECIMENS.

PREFACE.

As these lines are printed only for a few friends, this is rather a letter to them than a preface. I anticipate your disapproval, not so much of the matter—your love for me would conceal that—but that I write at all, for you always insisted that poetry was out of place here and that rhyming was a mild type of insanity. When I came to manhood, being thus urged, because of love and respect for you, I put it aside—put it aside as you would put aside your blue-eyed children from your hearthstone, and on the rough edge of the frontier, walled from the world by the savage grandeur of the Blue Mountains, I pursued the rugged route of my profession. Then I fell ill, and down in the shadows the heart hungered after the beautiful and the soul went out after the sweet ideal, a dove on the waters, and brought these things. That is why I have written. I had intended, in connection with "Minnie Myrtle," printing quite a book, but have not time now. I take these two pieces from the collection, which suggests the name. Specimens they are, may be, "of the earth earthy," and have quartz and other things clinging to them; but I certainly believe they possess some of the pure metal, else you would not now have "Specimens."

C. H. MILLER

CANYON CITY, O., April 1st 1868

MEEKER, Ezra.

Washington Territory west of the Cascade Mountains, containing a description of Puget Sound, and rivers emptying into it.

Olympia, Washington, *The Transcript Office,* 1870.

Octavo, 29 leaves; half blue calf with original blue printed front wrapper.

The last three leaves contain advertisements.

First edition. The first book on the Territory printed within its limits. Also the first work of *Ox-Team* Meeker, of Oregon Trail fame. Jay Cook sent for Meeker and bought up the entire edition, not desiring any competition in his Northwest publicity campaign.

Smith 2439.

WASHINGTON TERRITORY.

WEST OF THE

CASCADE MOUNTAINS,

CONTAINING A DESCRIPTION OF

PUGET SOUND,

AND RIVERS EMPTYING INTO IT.

THE LOWER COLUMBIA, SHOALWATER BAY, GRAY'S HARBOR.
TIMBER, LANDS, CLIMATE, FISHERIES, SHIP BUILDING.
COAL MINES, MARKET REPORTS, TRADE, LABOR.
POPULATON, WEALTH AND RESOURCES.

Entered according to Act of Congress, in the year 1870, by E. Meeker, in the office of the Librarian of Congress, at Washington.

By E. Meeker.

OLYMPIA, W. T.:
PRINTED AT THE TRANSCRIPT OFFICE.
1870.

MILLER, Joaquin.

Pacific Poems.

London, *Whittingham and Wilkins,* 1871.

12mo, 60 leaves; original green cloth in green morocco solander case.

First edition.

PACIFIC POEMS

BY

JOAQUIN MILLER.

LONDON:
WHITTINGHAM AND WILKINS.
1871.

INGERSOLL, Ernest.

Golden Alaska A Complete Account to Date of the Yukon Valley Its history, geography, mineral and other resources, opportunities and means of access.

Chicago and New York, published by Rand, McNally & Co., 1897.

Octavo, 76 leaves and large folding map, illustrations; original pictorial wrappers.

First edition.

The numerous full-page illustrations are from photographs. Maps of the gold fields are printed in the text, in addition to the folding map at the back.

A guide to the last great American gold fields. It gives routes, distances, and even prices of supplies. The plate reproduces the colored cover.

GOLDEN ALASKA

AN UP-TO-DATE GUIDE

KLONDIKE DISTRICT

YUKON VALLEY

Rand, McNally & Co.,
Publishers,
CHICAGO AND
NEW YORK.

BY

ERNEST INGERSOLL

. 268. Aug. 16. 1897. Bi-Weekly. Year $7.00.
Post Office as second-class matter.

INDEX

Abbey. California. *A Trip Across The Plains.* New Albany, Indiana. II, 252.

Abecco, R. See Songster.

Account of a Visit Lately made to the People Called Quakers In Philadelphia, by Papoonahoal, An Indian Chief. See Quakers.

Adams, W. L. *A Melodrame entitled* "Treason, Stratagems, and Spoils," *in five acts.* By Breakspear. Portland, Oregon, 1852. II, 265.

Alabama. *Journal of the Legislative Council. Journal of the House of Representatives.* St. Stephens, 1818. II, 204.

Aldrich, Lorenzo D. *A Journal of The Overland Route to California!* Lansingburgh, New York, 1851. II, 261.

Allen, Ethan. *A Vindication of the Opposition of the Inhabitants of Vermont to the Government of New-York.* [Dresden], 1779. II, 184.

Almanac. *The Upper Canada Almanac.* York, [1802]. II, 194.

Amboyna, The Second Part of the Tragedy of. See New Netherland.

Anghiera, Pietro Martire. See Martyr, Peter.

Arriaga, Pablo José de. *Extirpacion de la Idolatria del Piru.* Lima, 1621. I, 82.

Articles of Peace Between. . . Charles II. . . And Several Indian Kings and Queens. See Indian Treaties.

Ash, Thomas. Carolina. London, 1682. I, 138.

B., C. See Brooke, Christopher.

Bacon, Francis. *A Declaration of the Demeanor and Cariage of Sir Walter Raleigh.* London, 1618. I, 75.

Banks, Henry. *Observations.* Frankfort, 1819. II, 206.

Banto, R. *The Awful Burning of the Steam Boat Ben Sherrod.* Pittsburgh, 1837. II, 221.

Barba, Albaro Alonzo. *Arte de los Metales.* Madrid, 1640. I, 110.

Barthema, Lodovico. See Varthema, L.

Bates, Frederick. *An Oration.* St. Louis, 1809. II, 199.

Benzoni, Girolamo. *Novae Novi Orbis Historiae.* [Geneva], 1578. I, 40.

Bermudas. *Orders and Constitutions.* London, 1622. I, 85.

Beschke, William. *The Dreadful Sufferings and Thrilling Adventures of an Overland Party.* St. Louis, 1850. II, 253.

Beschrijvinghe Van Virginia, Nieuw Nederlandt, etc. See New York and Virginia.

Bevier, John Hombeck. *The Indians: or Narratives of Massacres and Depredations on the Frontier.* Rondout, New York, 1846. II, 234.

Bible. *Indian New Testament.* See under Eliot, John.

Bigges, Walter. *A Summarie and True Discourse of Sir Frances Drakes West Indian Voyage.* London, 1589. I, 48.

Bilson, B. *The Hunters of Kentucky.* New York, 1847. II, 239.

Blanchard, J. Pollard. *Journal de ma quarantecinquieme Ascension.* Philadelphia, 1793. II, 190.

Bliss, Edward. *A Brief History of the New Gold Regions of Colorado Territory.* New York, 1864. II, 290.

Bordoni, Benedetto. *Isolario.* Venice, 1547. I, 26.

Brainerd, David. *Mirabilia Dei inter Indicos, or The Rise and Progress Of a Remarkable Work of Grace Amongst a Number of the Indians.* Philadelphia, [1746]. II, 162.

Breakspear. See Adams, W. L.

Brereton, John. *A Briefe and true Relation.* London, 1602. I, 53.

Briefe Relation of the Discovery and Plantation of New England. See New England, Council for.

Brooke, Christopher. *A Poem on the Late Massacre in Virginia.* London, 1622. I, 86.

Brouillet, J. B. A. *Protestantism in Oregon.* New York, 1853. II, 269.

Budd, Thomas. See Keith, George.

Buttrick, Tilly, Jr. *Voyages, Travels and Discoveries.* Boston, 1831. II, 214.

California. *Constitution of the State of California.* San Francisco, 1849. II, 245.

Campbell, J. L. *Idaho. Six Months in the New Gold Regions.* Chicago, 1864. II, 291.

Cape Breton. *The Great Importance of Cape Breton.* London, 1746. II, 163.

Carruthers, William A. *The Knights of the Horse-Shoe.* Wetumpka, Alabama, 1845. II, 232.

Cartier, Jacques. *A Shorte and briefe narration.* (Translated by John Florio.) London, 1580. I, 43.

Carvajal, Bernardino de. *Oratio.* [Rome, Plannck, 1493]. I, 2.

Castanheda, Fernao Lopez de. *The First Booke of the Historie of the Discoverie and Conquest of the East Indias.* London, 1582. I, 45.

Castell, William. *A Shorte Discoverie of the Coasts and Continent of America.* London, 1644. I, 112.

Champlain, Samuel de. *Les Voyages.* Paris, 1613. I, 67.

Les Voyages de la Nouvelle France Occidentale, dicte Canada. Paris, 1632. I, 101.

Channing, William Ellery. *Carta al Honorable Henrique Clay.* Mexico, 1837. II, 222.

Chase, Francis, [edited by]. *Gathered Sketches.* Claremont, New Hampshire, 1856. II, 271.

Cheadle, W. B. See Milton, Viscount.

Chorpenning, George. *A Brief History of the Mail Service.* 1860. II, 284.

Cicero, M. T. *M. T. Cicero's Cato Major.* See Franklin, Benjamin.

Cincinnati. *The Cincinnati Directory.* [Cincinnati], 1819. II, 207.

Claesse, Lawrence. *The Morning and Evening Prayer, . . . Translated into the Mahaque Indian Language.* New York, 1715. II, 151.

Clark, C. M. *A Trip to Pike's Peak.* Chicago, 1861. II, 287.

Clark, William. See Lewis, Meriwether.

Clavigero, Francisco Saverio. *Historia de la Antiqua ó Baja California.* Mexico, 1852. II, 266.

Clayton, W. *The Latter-Day Saints' Emigrants' Guide.* St. Louis, 1848. II, 243.

Colden, Cadwallader. *Papers relating to An Act of the Assembly of the Province of New-York, For Encouragement of the Indian Trade.* New York, 1724. II, 153.

Columbus, Christopher. *De Insulis Indie supra Gangem nuper inventis.* [Rome, Plannck, 1493]. I, 1.

In laudem Serenissimi Ferdinandi Hispaniarum Regis, . . . Et de Insulis in mari Indico nuper inventis. (With Carolus Verardus.) Basel, 1494. I, 4.

Eyn schön hübsch lesen von etlichen inszlen die do in kurtzen zyten funden synd durch dem Künig von Hispania. Strassburg, Kistler, 1497. I, 5.

Columbus, Fernando. *Vera relatione delle vita, & de' fatti dell' Ammiraglio D. Christoforo Colombo.* Venice, 1571. I, 35.

Commission for the well governing of Our people, inhabiting the New-found-land. See Newfoundland.

Conference Held at St. George's in the County of York. See Indian Treaties.

Conference of His Excellency Jonathan Belcher, Esq. See Indian Treaties.

Continuation Of the State of New-England. See King Philip's War.

Cortés, Hernando. *De Nova maris Oceani Hyspania.* Nuremberg, 1524. I, 18.

Original Royal Patent making him Knight of the Order of Santiago, May 25, 1525. I, 19.

De Insulis nuper inventis . . . Narrationes. Cologne, 1532. I, 21.

Crespel, Emmanuel. *Voiages.* Frankfort, 1742. II, 159.

DeBry, Theodore, editor. *Collection of Voyages.* 1590–1634. I, 50.

Declaration of the State of the Colonie and Affaires in Virginia. See Virginia Council.

Defoe, Daniel. *The Most Surprising Adventures, and wonderful Life of Robinson Crusoe.* Worcester, 1795. II, 192.

Degroot, Henry. *Sketches of the Washoe Silver Mines.* San Francisco, 1860. II, 285.

De La Warre, Baron. See West, Thomas.

Dickinson, Jonathan. *God's Protecting Providence.* London, 1700. II, 144.

Dieu et les Nayades du Fleuve St. Louis. See Galvez, Bernardo de.

Drake, Sir Francis. See Bigges, Walter; and Nichols, Philip.

Dundass, Samuel R. *Journal . . . including his Entire Route to California.* Steubenville, Ohio, 1857. II, 273.

Eastburn, Robert. *A Faithful Narrative of The many Dangers and Sufferings, as well as*

wonderful Deliverances of Robert Eastburn. Philadelphia, 1758. II, 170.
Eburne, Richard. *A Plaine Path-Way to Plantations.* [London], 1624. I, 91.
Eden, Richard. *A treatyse of the newe India.* (Translation of Münster.) London, 1553. I, 29.
Edwards, P. L. *Sketch of the Oregon Territory.* Liberty, Missouri, 1842. II, 231.
Eliot, John. *New Testament translated into the Massachusetts Indian language.* Cambridge, Massachusetts, 1661. I, 124.
Ellsworth, Henry William. *Valley of the Upper Wabash, Indiana.* New York. 1838. II, 224.
Enciso, Martin Fernández de. *Suma de geographia.* Seville, 1519. I, 16.
Estracto de Noticias del Puerto de Monterrey. See Portola Expedition.

Farmer, Mrs. P. *The Captives and Other Poems.* Laporte, Indiana, 1856. II, 272.
Featherstonhaugh, G. W. *Report of a Geological Reconnoissance.* Washington, 1836. II, 217.
Filisola, Vicente. *Memorias para la historia de la Guerra de Tejas.* Mexico, 1849. II, 246.
Filson, John. *The Discovery, Settlement And present State of Kentucke.* Wilmington, 1784. II, 185.
Flint, Timothy. *The First White Man of the West.* Cincinnati, 1847. II, 240.
Flores, Bartolomé de. *Obra Nuevamente Compuesta.* Seville, 1571. I, 36.
Florida Lands. *Titles, and Legal Opinions thereon, of Lands, in East Florida, belonging to Richard S. Hackley, Esq.* Brooklyn, 1822. II, 208.
Florio, John. Translator. See Cartier, Jacques.
Fort Braddock Letters. Worcester, 1827. II, 212.
Fox (or Foxe), Luke. *North-West Fox.* London, 1635. I, 106.
Fracanzio da Montalboddo. See Fracanzio, Montalboddo.
Franklin, Benjamin. *M. T. Cicero's Cato Major.* Philadelphia, 1744. II, 160.
A Narrative of the Late Massacres, in Lancaster County, of a Number of Indians. [Philadelphia], 1764. II, 175.
See also Indian Treaties; and Walpole, Thomas.
Freneau, Philip. *The American Village, A Poem.* New York, 1772. II, 181.
Frobisher, Martin. See Settle, Dionysius.
Fry, F. *Fry's Traveler's Guide.* Cincinnati, 1865. II, 293.
Full and Impartial Account of the Company of Mississipi. See Mississippi Company.

Gainsford, Thomas. *The Vision and Discourse of Henry the seventh.* London, 1610. I, 62.
Galvez, Bernardo de. *Le Dieu et les Nayades du Fleuve St. Louis.* New Orleans, 1777. II, 183.
Gambóa, Pedro Sarmiento de. *Relacion.* Manuscript, 1579–80. I, 42.
Gardiner Captivity. *History of the Spirit Lake Massacre!* New Britain, Connecticut, 1857. II, 274.
Gardyner, George. *A Description Of the New World.* London, 1651. I, 115.
Girava, Jerónimo. *La Cosmographia, y Geographia.* Venice, 1570. I, 34.
Globus Mundi Declaratio sive descriptio mundi. Strassburg, 1509. I, 12.
Glogoviensis, Joannes. *Introductorium Compendiosum in Tractatum Spere.* Cracow, 1506. I, 9.
Gómara, Francisco Lopez de. *La istoria de las Indias.* Saragossa, 1552. I, 28.
The Pleasant Historie of the Conquest of the Weast India. London, [1578]. I, 41.
Goodal, Baptist. *The Tryall of Travell.* London, 1630. I, 99.
Gorges, Ferdinando. *America Painted to the Life.* London, 1659. I, 122.
Great Importance of Cape Breton. See Cape Breton.
Gregory, Joseph W. *Gregory's Guide for California Travellers.* New York, 1850. II, 254.
Grynaeus, Simon, or John Huttich. *Novus orbis.* Basel, 1532. I, 22.

Hakluyt, Richard. *The Principall Navigations.* London, 1589. I, 49.
(translator). *Virginia richly valued.* London, 1609. I, 58.

Hamor, Ralphe. *A True Discourse of the Present Estate of Virginia.* London, 1615. I, 72.
Harcourt, Robert. *A Relation of a Voyage to Guiana.* London. 1613. I, 68.
Hariot, Thomas. See DeBry, Theodore.
Harmar, Josiah. *The Proceedings of a Court of Enquiry, Held at the special Request of Brigadier General Josiah Harmar.* Philadelphia, 1791. II, 188.
Harrison, E. J. *The Thrilling, Startling and Wonderful Narrative.* Cincinnati, 1848. II, 244.
Hastings, Lansford W. *The Emigrants' Guide, to Oregon and California.* Cincinnati, 1845. II, 233.
Hawaii. *Ke Kumu Kanawai.* Honolulu, 1841. II, 229.
Hawkins, Richard. *The Observations.* London 1622. I, 87.
Hayman, Robert. *Quodlibets, Lately come over From New Britaniola, Old Newfound-Land.* London, 1628. I, 96.
Hazlitt, William Carew. *British Columbia, and Vancouver Island.* London, 1858. II, 278.
Hernandez, Francisco. *De la Naturaleza, y Virtudes de las plantas, y animales.* Mexico, 1615. I, 73.
Hilton, William. *A Relation of A Discovery lately made on the Coast of Florida.* London, 1664. I, 126.
Hinton, Richard J. See Redpath, James.
Hopkins. *Hopkins' New-Orleans 5 Cent Song-Book.* [New Orleans, c. 1862]. II, 288.
Hortop, Job. *The Travailes of an English man.* London, 1591. I, 51.
How, Nehemiah. *A Narrative Of the Captivity of Nehemiah How.* Boston, 1748. II, 164.
Hubbard, William. *The Happiness of a People.* Boston, 1676. I, 131.
Hubbell Captivity. *A Narrative of the Sufferings of Seth Hubbell & Family.* Danville, Vermont, 1824. II, 209.
Hudson, Henry. *Descriptio ac delineatio Geographica Detectionis Freti.* Amsterdam, 1612. I, 64.
Hughes, Lewis. *A Letter, Sent into England from the Summer Ilands.* London, 1615. I, 74.
A Plaine and True Relation of the Goodnes of God towards the Sommer Ilands. London, 1621, I, 83.
Hunters of Kentucky. See Bilson, B.
Hutchinson, Richard. See King Philip's War.
Huttich, John, or Simon Grynaeus. *Novus orbis.* Basel, 1532. I, 22.

Idaho. See Campbell, J. L.
Indian Anecdotes. Concord, New Hampshire, [1850]. II, 255.
Indian New Testament. See Eliot, John.
Indian Treaties. *Articles of Peace Between . . . Charles II . . . And Several Indian Kings and Queens, &c.* London, 1677. I, 133.
A Conference of His Excellency Jonathan Belcher, Esq. Boston, 1732. II, 158.
A Conference Held at St. George's in the County of York. Boston, 1753. II, 166.
Minutes of Conferences, Held at Easton, In October, 1758. Philadelphia, 1759. II, 172.
Indians: or Narratives of Massacres and Depredations on the Frontier. See Bevier, J. H.
Ingersoll, Ernest. *Golden Alaska.* Chicago and New York, 1897. II, 300.

Jacobs, Peter. *Journal.* Toronto, 1853. II, 270.
James, Thomas. *The Strange and Dangerous Voyage.* London, 1633. I, 103.
Jefferys, Thomas. *The Conduct of the French, With Regard to Nova Scotia.* London, 1754. II, 167.
Johns, James. Manuscript journal of a journey to California and Oregon in 1841. II, 230.
Johnson, Overton and William H. Winter. *Route across the Rocky Mountains.* Lafayette, Indiana, 1846. II, 235.
Johnson, Robert. *Nova Britannia.* London, 1609. I, 59.
Johnson, Sir William. *Relaçaõ De huma batalha, succedida no campo de Lake Giorge.* Lisbon, 1757. II, 169.
Jones, Hugh. *The Present State of Virginia.* London, 1724. II, 154.
Josselyn, John. *An Account of Two Voyages to New-England.* London, 1674. I, 129.
Jourdain, Silvester. *A Plaine Description of the Barmudas.* London, 1613. I, 69.

Journey to the Gold Diggins By Jeremiah Saddlebags. See Read, J. A. and D. F.
Joutel, Henri. *Journal Historique du dernier voyage que feu M. de la Sale fit.* Paris, 1713. II, 149.
A Journal Of the Last Voyage Perform'd by Monsr. de la Sale. London, 1714. II, 150.

Kansas. See Spalding, C. C.
Keith, George. and Thomas Budd. *New England's Spirit of Persecution.* [New York?, William Bradford], 1693. I, 141.
Ke Kumu Kanawai. See Hawaii.
Keymis, Lawrence. *A Relation of the Second Voyage to Guiana.* London, 1596. I, 52.
Kidd, Captain. See Mitchell, Dr. John.
King Philip's War. The five folio tracts in one volume. 1675–1677. I, 130.
Knights of the Horse-Shoe. See Carruthers, William A.
Knoepfel's Cave. *An Account of Knoepfel's Schobarie Cave.* New York, 1853. II, 268.

Lake *George, Battle of*. See Johnson, Sir William.
Lane, Joseph, Governor of Oregon Territory. See Oregon.
Langford, John. *A just and cleere Refutation.* London, 1655. I, 120.
La Peyrère, Isaac de. *Relation du Groenland.* Paris, 1647. I, 113.
Las Casas, Bartolomé de. *The Spanish Colonie.* London, 1583. I, 47.
Laws of the territory of Louisiana. See Missouri.
Lawson, John. *A New Voyage to Carolina.* London, 1709. II, 148.
Lederer, John. *The Discoveries.* London, 1672. I, 127.
Lee, L. P. See Gardiner Captivity.
Lee, Nelson. *Three Years Among The Camanches.* Albany, 1859. II, 282.
Leon Pinelo, Antonio de. *Epitome de la Biblioteca Oriental i Occidental, Nautica i Geografica.* Madrid, 1629. I, 98.
Leonard, Zenas. *Narrative of the Adventures.* Clearfield, 1839. II, 225.
Lescarbot, Marc. *Nova Francia.* London, 1609. I, 60.
Lettre d'un Officier de la Louisiane. See New Orleans.
Levett, Christopher. *A Voyage Into New England.* London, 1628. I, 97.
Lewis, Meriwether and William Clark. *History of the Expedition.* Philadelphia, 1814. II, 202.
L'Hermite, Jacques. *A True Relation of the Fleete.* London, 1625. I, 93.
Life and Adventures of Timothy Murphy. See Murphy, Timothy.
Log Cabin Song-Book. New York, 1840. II, 228.
Logan, James, translator. *M. T. Cicero's Cato Major*. See Franklin, Benjamin.
Loudon, Archibald. *A Selection, of some of the most interesting Narratives, of outrages, committed by the Indians.* Carlisle, 1808–1811. II, 197.
Louisbourg, Siege of. See Siege of Louisbourg.
Louisiana. *The Present State of the Country and Inhabitants, Europeans and Indians, of Louisiana.* London, 1744. II, 161.
Louisiana, The Laws of the territory of. See Missouri.
Lugo, Bernardo de. *Gramatica en la Lengua general del Nuevo Reyno, llamada Mosca.* Madrid, 1619. I, 77.

M., R. *Newes of Sr. Walter Rauleigh.* [London], 1618. I, 76.
McDonald, Philip and Alexander McLeod. *A Surprising Account, of the Captivity and Escape of Philip M'Donald, and Alexander M'Leod.* Bennington, 1786. II, 186.
McGill, Walter Marshall. *The Western World.* Maryville, Tennessee, 1837. II, 223.
McIlvaine, William, Jr. *Sketches of Scenery and Notes of Personal Adventure, in California and Mexico.* Philadelphia, 1850. II, 256.
McLean, John. *Notes of a Twenty-five Years' Service in the Hudson's Bay Territory.* London, 1849. II, 247.
McLeod, Alexander. See McDonald, Philip.
McLeod, Donald. *History of Wiskonsan.* Buffalo, 1846. II, 236.

McNeil, Samuel. *McNeil's Travels In 1849, To, through and from the Gold Regions, In California.* Columbus, 1850. II, 257.

"*Maclauries, Mr.*" *A Narrative, or Journal of Voyages and Travels, through The North-West Continent of America.* London, 1802. II, 195.

Madox, D. T. *Late Account of the Missouri Territory.* Paris, Kentucky, 1817. II, 203.

Mail Service, A Brief History of the. See Chorpenning, George.

Martyr, Peter. *Opera.* Seville, Cromberger, 1511. I, 13.

De rebus Oceanicis & Orbe novo decades tres. Basel, 1533. I, 22.

Mason, John. *A Briefe Discourse of the New-found-land.* Edinburgh, 1620. I, 79.

Mather, Increase. *A Brief History of the War With the Indians in New-England.* London, 1676. I, 132.

Mathews, A. E. *Pencil Sketches of Montana. Gems of Rocky Mountain Scenery.* New York, 1868 and 1869. II, 296.

Maximilianus, Transylvanus, and Francisco Antonio Pigafetta. *Il Viaggio fatto . . . atorno a'l Mondo.* [Venice], 1536. I, 24.

Medina, Pedro de. *L'Arte del Navegar.* Venice, 1554. I, 30.

Meeker, Ezra. *Washington Territory west of the Cascade Mountains,* Olympia, Washington, 1870. II, 298.

Miles, William. *Journal of the Sufferings and Hardships of Capt. Parker H. French's Overland Expedition to California.* Chambersburg, Pennsylvania, 1851. II, 262.

Miller, Andrew. *New States and Territories.* [Keene, New Hampshire?], 1819. II, 205.

Miller, Joaquin. *Specimens.* Portland, Oregon, 1868. II, 297.

Pacific Poems. London, 1871. II, 299.

Milton, Viscount and W. B. Cheadle. *An Expedition Across the Rocky Mountains into British Columbia.* London, [1865]. II, 294.

Minnesota. *Rules for The Government Of the Council of Minnesota Territory.* St. Paul, 1849. II, 250.

Sketch of St. Anthony and Minneapolis. Minneapolis, 1857. II, 275.

Minutes of Conferences, Held at Easton, In October, 1758. See Indian Treaties.

Missa Gothica seù Mozarabica. Puebla de los Angeles, 1770. II, 179.

Mississippi Company. A Full and Impartial Account. London, 1720. II, 152.

Missouri. *The Laws of the territory of Louisiana.* St. Louis, 1808. II, 198.

Mitchell, Dr. John. *A Full Account of the Proceedings In Relation to Capt. Kidd.* London, 1701. II, 145.

Mohawk Primer. *A Primer for the Use of the Mohawk Children.* London, 1786. II, 187.

Montalboddo, Fracanzio da. *Itinerarium Portugallensium e Lusitania in Indiam & inde in Occidentem.* [Milan], 1508. I, 11.

Paesi novamente retrovati. Venice, 1517. I, 15.

—. Milan, 1519. I, 17.

Montesinos, Fernando de. *Auto de la Fé celebrado en Lima.* Lima, 1639. I, 108.

Montoya, Antonio Ruiz de. See Ruiz de Montoya, Antonio.

Moodey, Samuel. *A Summary Account of the Life and Death of Joseph Quasson.* Boston, 1726. II, 156.

Morga, Antonio de. *Sucesos de las Islas Filipinas.* Mexico City, 1609. I, 61.

Mourt or Morton, George. Editor. *A Relation or Journall.* London, 1622. I, 88.

Münster, Sebastian. See Eden, Richard.

Murphy, Timothy. *Life and Adventures.* Schoharie Court House, New York, 1839. II, 226.

NARRATIVE *Of the Captivity of Nehemiah How.* See How, Nehemiah.

Narrative of the Late Massacres, in Lancaster County, of a Number of Indians. See Franklin, Benjamin.

Narrative of the Sufferings of Seth Hubbell & Family. See Hubbell Captivity.

Nevada. *Second Directory of Nevada Territory.* Virginia, 1863. II, 289.

New and Further Narrative Of the State of New-England. See King Philip's War.

New England, Council for. *A Briefe Relation of the Discovery and Plantation of New England.* London, 1622. I, 89.

New England's Spirit of Persecution. See Keith, George.

Newfoundland. *A Short Discourse of the New-Found-land.* Dublin, 1623. I, 90.

A Commission for the well governing of Our people, inhabiting the New-found-land. London, 1633. I, 104.
Newhall, J. B. *A Glimpse of Iowa.* Burlington, Iowa, 1846. II, 237.
New Netherland. *The Second Part of the Tragedy of Amboyna.* London, 1653. I, 119.
New Orleans. *Lettre d'un Officier de la Louisiane.* New Orleans, 1764. II, 176.
New York and Virginia. *Beschrijvinghe Van Virginia, Nieuw Nederlandt, Nieuw Englandt.* Amsterdam, 1651. I, 117.
Nicholl, John. *An Houre Glasse of Indian Newes.* London, 1607. I, 55.
Nichols, Philip. *Sir Francis Drake Revived.* London, 1626. I, 94.
Nodal, Bartolomé García de, and Gonçalo de. *Relation del Viage.* Madrid, 1621. I, 84.
Norton, John. *The Heart of N-England rent.* Cambridge, Massachusetts, 1659. I, 123.
Norton, John. *The Redeemed Captive.* Boston, 1748. II, 165.
Noticia Certa da Tomada, E Rendimento de Cabo-Berton. See under Siege of Louisbourg.
Nova Francia. See Lescarbot, Marc.

Oatman *Captivity.* See Stratton, R. B.
Orders and Constitutions . . . for the Plantations of the Summer-Ilands. See Bermudas.
Ordoñez de Cevallos, Pedro. *Viage del Mundo.* Madrid, 1614. I, 71.
Oregon. *The Oregon Almanac.* Oregon City, [1847]. II, 241.
Proclamation. By the Governor of the Territory of Oregon. Oregon City, 1849. II, 248.
The Constitution of Oregon. Portland, Oregon, 1857. II, 276.
Ortiz, Alonzo. *Los tratados.* Seville, 1493. I, 3.

Palmer, Joel. *Journal of Travels over the Rocky Mountains.* Cincinnati, 1847. II, 242.
Partington, Mrs., [edited by]. *The Drummer, or New York Clerks and Country Merchants.* Milwaukee, 1851. II, 263.
Peckham, Sir George. *A True Reporte, . . . of the New-found Landes.* London, 1583. I, 46.
Penhallow, Samuel. *The History of the Wars of New-England.* Boston, 1726. II, 157.
Penn, William. His own copy, with his autograph inscription, of a *Map of New Netherlands, New England and part of Virginia.* Circa 1651. I, 116.
Pigafetta, Francisco Antonio, and Maximilianus, Transylvanus. *Il Viaggio fatto . . . atorno a'l Mondo.* [Venice], 1536. I, 24.
Pino, Pedro Baptista. *Exposicion . . . de la Provincia del Nuevo Mexico.* Cadiz, 1812. II, 201.
Pinto, Isaac, translator. *Prayers for Shabbath, Rosh-Hashanah, and Kippur.* New York, 1766. II, 177.
Plantagenet, Beauchamp. *A Description of the Province of New Albion.* [London], 1648. I, 114.
Political Constitution of The Free State of Coahuila & Texas. See Texas.
Pony Express Envelope. II, 286.
Pope, John. *A Tour through the Southern and Western Territories of the United States of North-America.* Richmond, 1792. II, 189.
Portola Expedition. *Estracto de Noticias del Puerto de Monterrey.* Mexico, 1770. II, 180.
Potter, Woodburn. *The War in Florida.* Baltimore, 1836. II, 218.
Prayers for Shabbath, Rosh-Hashanah, and Kippur. See Pinto, Isaac.
Prendergast, Garrett E. *A Physical and Topographical Sketch of the Mississippi Territory, Lower Louisiana, and a part of West Florida.* Philadelphia, 1803. II, 196.
Present State of New-England. See King Philip's War.
Present State of the Country and Inhabitants, Europeans and Indians, of Louisiana. See Louisiana.
Primer for the Use of the Mohawk Children. See *Mohawk Primer.*
Proceedings of a Court of Enquiry, Held at the special Request of Brigadier General Josiah Harmar. See Harmar, Joseph.

Quakers. *An Account of a Visit Lately made to the People Called Quakers In Philadelphia, by Papoonahoal, An Indian Chief.* London, 1761. II, 173.

Railroads. *Reply to a pamphlet entitled 'A Statement of Facts in relation to . . . the New-*

York and Harlem Rail Road Company.' New York, 1833. II, 216.

Raleigh, Sir Walter. See Bacon, Francis; and M., R.

Read, J. A. and D. F. *Journey to the Gold Diggins By Jeremiah Saddlebags.* Cincinnati, 1849. II, 249.

Recentes Novi Orbis Historiae. Geneva, 1612. I, 65.

Redpath, James and Richard J. Hinton. *Handbook to Kansas Territory and the Rocky Mountains' Gold Region.* New York, 1859. II, 283.

Reid, John C. *Reid's Tramp.* Selma, Alabama, 1858. II, 279.

Relaçaõ De huma batalha, succedida no campo de Lake Giorge. See Johnson, Sir William.

Reply to a pamphlet. See Railroads.

Reports of the Lords Commissioners for Trade and Plantations on the Petition of the Honourable Thomas Walpole, Benjamin Franklin, John Sargent, and Samuel Wharton, Esquires. See Walpole, Thomas.

Richardson, John. *Wacousta; or The Prophecy.* London, 1832. II, 215.

Riggs, S. R. *Dakota Tawoonspe. Wowapi II.* Louisville, [1850]. II, 258.

Robbins Captivity. *A True and Authentic Account of the Indian War in Florida.* New York, 1836. II, 219.

Roberts, William. *An Account of the First Discovery, and Natural History of Florida.* London, 1763. II, 174.

Rocha, Diego Andres. *Tratado Unico, y Singular del Origen de los Indios Occidentales.* Lima, 1681. I, 136.

Rogers, Robert. *Ponteach, or the Savages of America.* London, 1766. II, 178.

Rosier, James. *A True Relation.* London, 1605. I, 54.

Rowlandson, Mary. *A True History of the Captivity & Restoration.* London, 1682. I, 139.

Ruiz de Montoya, Antonio. *Conquista Espiritual.* Madrid, 1639. I, 109.

Catecismo en la lengua Guarani. Madrid, 1640. I, 111.

Ruscelli, Girolamo. *Epistres des Princes.* Paris, 1574. I, 37.

Sagard-Théodat, Gabriel. *Le Grand Voyage du Pays des Hurons.* Paris, 1632. I, 102.

St. John, John R. *A True Description of the Lake Superior Country.* New York, 1846. II, 238.

St. Louis. *A Review of the Trade and Commerce of St. Louis.* St. Louis, 1850. II, 259.

Schelikof, Grigor. *Grigori Schelechof Russischen Kaufmanns Erste und Zweyte Reise von Ochotsk in Sibirien durch den ostlichen Ocean nach den Küsten von Amerika.* St. Petersburg, 1793. II, 191.

Schoharie Cave. See Knoepfel's Cave.

Schouten, Willem Cornelisz. *The Relation of a Wonderfull Voiage.* London, 1619. I, 78.

Scott, John. *The Indiana Gazetteer.* Centreville, 1826. II, 211.

Scottow, Joshua. *Massachusetts or The first Planters of New-England.* Boston, 1696. I, 142.

Second Part of the Tragedy of Amboyna. See New Netherland.

Segar, Nathaniel. *A Brief Narrative of the Captivity and Sufferings.* Paris, Maine, 1825. II, 210.

Settle, Dionysius. *A true reporte of the laste voyage . . . atchieved by Capteine Frobisher.* London, 1577. I, 38.

Shepard, Thomas. *The Church-Membership of Children.* Cambridge, Massachusetts, 1663. I, 125.

Short Discourse of the New-Found-Land. See Newfoundland.

Siege of Louisbourg. *Noticia Certa da Tomada, E Rendimento de Cabo-Berton.* Lisbon, 1758. II, 171.

Sketch of St. Anthony and Minneapolis. See Minnesota.

Slater, N. *Fruits of Mormonism.* Coloma, California, 1851. II, 264.

Smith, James. *An Account of the Remarkable Occurrences in the life and travels of Col. James Smith.* Lexington, 1799. II, 193.

Smith, John. *A True Relation.* London, 1608. I, 57.

A Map of Virginia. Oxford, 1612. I, 66.

The Generall History of Virginia. London, 1625. I, 92.

A Sea Grammar. London, 1627. I, 95.

Advertisements For the Unexperienced Planters of New-England. London, 1631. I, 100.
Smith, Robert. *Address to the People of the United States*. Lexington, 1811. II, 200.
Solinus, Caius Julius. *Polyhistor*. Basel, 1538. I, 25.
Songster. *Sig'r R. Abecco's Sentimental Songster*. San Francisco, 1864. II, 292.
Soto, Hernando de. See Hakluyt, Richard.
Spalding, C. C. *Annals of the City of Kansas*. Kansas City, 1858. II, 280.
Spirit Lake Massacre. See Gardiner Captivity.
Stratton, R. B. *Captivity. of the Oatman Girls*. San Francisco, 1857. II, 277.
Summer Ilands. See Bermudas.
Symmes, Thomas. *Lovewell Lamented*. Boston, 1725. II, 155.

Tauste, Francisco de. *Arte, Y Bocabulario de los Indios Chaymas, etc*. Madrid, 1680. I, 134.
Texas. *Political Constitution of the Free State of Coahuila & Texas*. Natchitoches, 1827. II, 213.
Thévenot, Melchisedech. *Recueil de Voyages*. Paris, 1681. I, 137.
Thevet, André. *Historia dell'India America*. Venice, 1561. I, 31.
The New found worlde, or Antarctike. London, 1568. I, 33.
Thomas, Gabriel. *Account of the Province and Country of Pensilvania; and of West-New-Jersey*. London, 1698. II, 143.
Titles, and Legal Opinions thereon, of Lands, in East Florida. See Florida Lands.
True Account Of the Most Considerable Occurences . . . in the Warre between the English and the Indians in New-England. See King Philip's War.
True and Authentic Account of the Indian War in Florida. See Robbins Captivity.
Tucker, Ephraim W. *Five Months in Labrador and Newfoundland*. Concord, 1839. II, 227.
Tyson, James L. *Diary of a Physician in California*. New York, 1850. II, 260.

Underhill, John. *Newes from America*. London, 1638. I, 107.
Upper Canada. *The Upper Canada Almanac*. See Almanac.
Utah. *Acts, Resolutions, and Memorials, passed by the First Annual, and Special Sessions, of the Legislative Assembly, of the Territory of Utah*. Salt Lake City, 1852. II, 267.

Valdivia, Luis de. *Doctrina Christina y Cathecismo en la lengua Allentiac*. Lima, 1607. I, 56.
Varthema, Lodovico. *Novum Itinerarium Aethiopiae*. [Milan, 1511]. I, 14.
Verardus, Carolus and Christopher Columbus. *In laudem Serenissimi Ferdinandi Hispaniarum Regis, . . . Et de Insulis in mari Indico nuper inventis*. Basel, 1494. I, 4.
Vespucci, Amerigo. *Mundus Novus*. Paris, Lambert, [c. 1504]. I, 6.
—. [Rome, probably Silber, 1504.] I, 7.
—. Augsburg, Otmar, 1504. I, 8.
and Martin Waldsemüller. *Cosmographia Introductio*. St. Dié, [Lud], 1507. I, 10.
Le Nouveau monde. [Paris, Trepperel II, c. 1525]. II, 20.
Vetancurt, Agustin de. *Arte de Lengua Mexicana*. Mexico, 1673. I, 128.
Virginia. See New York and Virginia.
Virginia Council. *A Declaration of the State of the Colonie and Affaires in Virginia*. London, 1620. I, 80.
Vries, David Pietersz. de. *Korte Historiael*. Hoorn and Alkmaar, 1655. I, 121.

Wacousta, *or The Prophecy*. See Richardson, John.
Wadsworth, W. *The National Wagon Road Guide, . . . To California*. San Francisco, 1858. II, 281.
Waldsemüller, Martin, and Amerigo Vespucci. *Cosmographia Introductio*. St. Dié, [Lud], 1507. I, 10.
Walpole, Thomas, Benjamin Franklin, and others. *Reports of the Lords Commissioners for Trade and Plantations on the Petition of the Honourable Thomas Walpole, Benjamin Franklin, John Sargent, and Samuel Wharton, Esquires*. London, 1772. II, 182.

War in Florida. See Potter, Woodburn.
Warr in New-England visibly ended. See King Philip's War.
Washington, George. *The Journal of Major George Washington*. Williamsburg, 1754. II, 168.
West, Thomas, Baron De La Warre. *The Relation*. London, 1611. I, 63.
Wharton, J. W. *History of the City of Denver*. Denver, 1866. II, 295.
Whitaker, Alexander. *Good Newes From Virginia*. London, 1613. I, 70.
Whitbourne, Richard. *A Discourse and Discovery of New-found-land*. London, 1620. I, 81.
Wierzbicki, F. P. *California as it is*. San Francisco, 1849. II, 251.
Willard, Samuel. *The Duty of a People that have Renewed their Covenant with God*. Boston, 1680. I, 135.
Williams, John. *The Redeemed Captive*. Boston, 1707. II, 147.
Wilson, Samuel. *An Account of the Province of Carolina*. London, 1682. I, 140.
Winter, William H. See Johnson, Overton.
Wisconsin. *Journal of The Council of the First Legislative Assembly*. Belmont, 1836. II, 220.
Wodenoth or Woodnoth, Arthur. *A Short Collection of the Most Remarkable Passages from the originall to the dissolution of the Virginia Company*. London, 1651. I, 118.
Wolley, Charles. *A two Years Journal in New-York*. London, 1701. II, 146.
Wood, William. *New Englands Prospect*. London, 1634. I, 105.
Woodnoth, Arthur. See Wodenoth.

Xerés, Francisco de. *La Conquista del Peru*. Venice, 1535. I, 23.

Zárate, Augustin de. *Scoprimento et Conquista del Peru*. Venice, 1563. I, 32.
Descubrimiento y Conquista delas Provincias del Peru. Seville, 1577. I, 39.
Discovery and Conquest of the Provinces of Peru. London, 1581. I, 44.
Zumárraga, Juan. *Regla christiana breve*. Mexico City, 1547. I, 27.

TWO HUNDRED COPIES FOR SALE OF THIS FIRST
EDITION PRINTED BY WILLIAM EDWIN RUDGE,
NEW YORK, APRIL 1928
TYPOGRAPHY OF TITLE-PAGE BY BRUCE ROGERS

Number 183